



Caerphilly County Borough  
2nd Replacement Local Development Plan

# Candidate Sites Register

*Updated June 2022*  
*(New Ward Boundaries)*



Mae'r ddogfen hon ar gael yn Gymraeg, ac mewn ieithoedd a fformatau eraill ar gais.  
This document is available in Welsh, and in other languages and formats on request.

# Candidate Sites Register

## Introduction

As part of the 2<sup>nd</sup> Replacement Local Development Plan (LDP) process, the Council invited interested parties (developers and landowners) to identify sites for potential inclusion as allocations within the plan. This process is known as the call for candidate sites.

The candidate site submission forms, guidance notes and the candidate sites methodology paper were published in January 2021. However, the formal call for candidate sites did not commence until 1<sup>st</sup> July 2021, following the approval of the Delivery Agreement by Welsh Government. The formal call for sites took place for 8 weeks between **1st July 2021** and **31st August 2021**.

A total of 144 sites were submitted during this period for a range of uses including housing, employment, education, tourism, renewable energy and amendments to the settlement boundary.

**This Candidate Sites Register has been published for information only and is not a public consultation document.** The purpose of the Candidate Sites Register is to identify what land could potentially be available for inclusion in the 2<sup>nd</sup> Replacement LDP, although the submission of a Candidate Site does not represent a commitment on the part of the Council to take the site forward into the 2<sup>nd</sup> Replacement LDP.

The Candidate Sites Register contains information on the site name, location, site reference and size as well as the existing and proposed use, together with a plan showing the site boundary.

For the purpose of referencing, sites have been categorised into one of five Masterplan areas as follows:

- Caerphilly Basin (CB)
- Greater Blackwood (GB)
- Heads of the Valleys (HOV)
- Risca to Newbridge Corridor (RNC)
- Ystrad Mynach (YM)

All sites within this register will be subject to a stringent assessment process, in accordance with the **Candidate Sites Methodology**.

The initial site assessment for each site will be published as part of the Preferred Strategy consultation and this will be the opportunity for interested parties to make site specific representations. It is anticipated that the Preferred Strategy consultation will be held in Summer 2022, in accordance with the Delivery Agreement. Any representations received outside of the formal consultation on the Preferred Strategy will not be accepted.

The Preferred Strategy consultation will also provide an opportunity for site promoters to identify any new sites that were not submitted as part of the formal call for sites.

Further information on how to be kept informed on the preparation of the plan can be found at:

<https://www.caerphilly.gov.uk/Business/Planning-and-building-control-for-business/Local-Development-Plan/2nd-Replacement-LDP-up-to-2035/Register-your-interest>

**Index**  
**Caerphilly Basin**

<b>Site Ref</b>	<b>Site Name</b>	<b>Settlement</b>	<b>Ward</b>	<b>Existing Use</b>	<b>Proposed Use</b>
CB001	Land south of Cefn Ilan	Abertridwr	Aber Valley	Grazing	Housing
CB002	Ness Tar	Caerphilly	St. Martins	Vacant	Housing/ Mixed Use
CB003	Land at The Oaks	Rudry	Machen and Rudry	Garden	Housing
CB004	Land at Energlyn	Caerphilly	Penyrheol	Agricultural	Housing
CB005	Catnic	Caerphilly	Morgan Jones	Manufacturing	Housing
CB006	Gwaun Gledyr	Caerphilly	Penyrheol	Agricultural	Housing
CB007	Land at Starbuck Street	Rudry	Machen and Rudry	Storage	Housing
CB008	Land at Ty Nula	Rudry	Machen and Rudry	Residential and curtilage	Housing
CB009	Land at Lower Brynhyfryd Terrace	Senghenydd	Aber Valley	Vacant	Housing
CB010	Welsh Egg Farm	Caerphilly	Penyrheol	Poultry farm	Housing
CB011	Land at Colliery Road	Llanbradach	Llanbradach	Derelict	Housing
CB012	Windsor Colliery, Abertridwr	Abertridwr	Aber Valley	Former Colliery Site	Housing
CB013	Land at Pandy Mawr Road	Bedwas	Bedwas and Trethomas	Grazing	Housing
CB014	Ty Isaf Farmlands (Site 1)	Caerphilly	Penyrheol	Farmland	Housing
CB015	Ty Isaf Farmlands (Site 2)	Caerphilly	Aber Valley	Farmland	Housing
CB016	Former Tinworks	Waterloo	Machen and Rudry	Former Tin works	Housing

<b>Site Ref</b>	<b>Site Name</b>	<b>Settlement</b>	<b>Ward</b>	<b>Existing Use</b>	<b>Proposed Use</b>
CB017	Land at Pandy Road, Phase 2	Bedwas	Bedwas and Trethomas	Grazing	Housing
CB018	Land at Watford Road	Caerphilly	St. Martins	Scrubland / Former Quarry	Housing
CB019	Land west of Mill Close	Caerphilly	Penyrheol	Vacant	Housing
CB020	Land south of Westhaven, Watford Park	Caerphilly	St. Martins	Scrubland / Woodland	Housing / Tourism
CB021	Land west of Colliery Road	Llanbradach	Llanbradach	Vacant	Housing / Tourism
CB022	Gwern Y Domen	Caerphilly	Van	Agricultural	Housing
CB023	Land south of Rudry Road	Caerphilly	Van	Agricultural	Housing
CB024	Land at Porset Row	Caerphilly	Van	Woodland	Housing
CB025	Nantycalch Farm (Option A)	Caerphilly	St. Martins	Agricultural	Housing
CB026	Garth View, Bedwas	Caerphilly	Bedwas and Trethomas	Undeveloped / open space	Housing
CB027	Land near Van Mansion	Caerphilly	Van	Agricultural	Housing
CB028	Land east of Railway Terrace	Caerphilly	St. Martins	Previously developed / former industrial	Housing and leisure
CB029	Land East of School Street	Llanbradach	Llanbradach	Vacant	Housing

<b>Site Ref</b>	<b>Site Name</b>	<b>Settlement</b>	<b>Ward</b>	<b>Existing Use</b>	<b>Proposed Use</b>
CB030	Land north of James Street	Trethomas	Bedwas and Trethomas	Vacant / public open space	Housing
CB031	Land at Bedwas Colliery	Bedwas	Bedwas and Trethomas	Disused colliery	Mixed use (including housing)
CB032	Nantycalch Farm (Option B)	Caerphilly	St. Martins	Agricultural	Housing
CB033	Nantycalch Farm (Option C)	Machen	St. Martins	Agricultural	Housing
CB034	Gelli Wastad Farm, Newport Road	Machen	Machen and Rudry	Agricultural	Housing and sustainable hydro power
CB035	Land to the south of Sunny Bank Terrace, Machen	Machen	Machen and Rudry	Garden	Housing

## Greater Blackwood

Site Ref	Site Name	Settlement	Ward	Existing Use	Proposed Use
GB001	Land and Garage Buildings north of Main Road	Maesycwmmmer	Maesycwmmmer	Cars Sales, Servicing and Washing and Grassland	Housing
GB002	Land adjoining Old Junction House	Pontllanfraith	Pontllanfraith	Field	Housing
GB003	Trinant Sports and Social Club	Trinant	Crumlin	Vacant	Housing
GB004	Land west of Seda	Hawtin Park	Cefn Fforest and Pengam	Vacant	Education
GB005	Land at The Gwrhay	Argoed	Penmaen	Vacant	Housing
GB006	Land at Oakdale Terrace	Oakdale	Penmaen	Grazing	Housing
GB008	Land at Ty Mawr	Croespenmaen	Crumlin	Undeveloped land	Housing
GB009	Land at Gellideg	Maesycwmmmer	Maesycwmmmer	Undeveloped land	Housing
GB010	Land at Nant Gau	Oakdale	Penmaen	Former allotments	Housing
GB011	Land at Gellideg Heights	Maesycwmmmer	Maesycwmmmer	Hardstanding / overgrown	Housing
GB012	Land at Heol y Cefn	Blackwood	Blackwood	Agricultural	Housing
GB013	Land east of Oakdale Golf Club	Oakdale	Penmaen	Agricultural / woodland	Housing
GB014	Land off Summerfield Hall Lane	Gellihaf	Maesycwmmmer	Agricultural	Housing
GB015	Trelyn Scrapyard	Pengam	Cefn Fforest and Pengam	Mixed use (Housing / Commercial)	Mixed use (Housing / Commercial)
GB016	Land at Parkway, Penyfan	Croespenmaen	Crumlin	Vacant	Housing

<b>Site Ref</b>	<b>Site Name</b>	<b>Settlement</b>	<b>Ward</b>	<b>Existing Use</b>	<b>Proposed Use</b>
GB017	Pen Rhiw Fields, North of Central Avenue	Oakdale	Penmaen	Grazing	Housing
GB018	Land at St David's Avenue	Blackwood	Penmaen	Scrubland	Housing
GB019	1 Pentref-Y-Groes Farm	Croespenmaen	Crumlin	Agricultural / Equestrian	Commercial
GB020	1 Pentref-Y-Groes Farm	Croespenmaen	Crumlin	Agricultural / Equestrian	Commercial
GB021	Former Gellideg Industrial Estate	Maesycwmmmer	Maesycwmmmer	Vacant	Housing
GB022	Land at Parc Gwernau	Maesycwmmmer	Maesycwmmmer	Grassland / Woodland / Golf course	Mixed use
GB023	Pantysgawen Farm	Croespenmaen	Crumlin	Grazing	Housing
GB024	Tir Philkins Colliery	Woodfieldside	Penmaen	Grazing	Housing
GB025	Land south of Heol Y Dderwen	Blackwood	Cefn Fforest and Pengam	Vacant	Housing
GB026	Land east of Heol Y Dderwen	Blackwood	Cefn Fforest and Pengam	Vacant	Housing
GB027	Briery House, Aberbeeg	Abertillery	Crumlin	Agricultural	Housing
GB028	Former Pontllanfraith School and Playing Fields	Pontllanfraith	Pontllanfraith	Former school and playing fields	Housing
GB029	Former Oakdale Comprehensive	Oakdale	Penmaen	Former school	Housing

<b>Site Ref</b>	<b>Site Name</b>	<b>Settlement</b>	<b>Ward</b>	<b>Existing Use</b>	<b>Proposed Use</b>
GB030	Land at Cwmgelli Farm	Blackwood	Blackwood	Agricultural	Housing
GB031	Land off Woodfield Park Lane	Woodfieldside	St. Cattwg	Agricultural	Housing
GB032	Land at Penrhiw Bengi Lane	Oakdale	Penmaen	Agricultural	Housing
GB033	Land at Pencoed Fawr Farm, off Beaumaris Way	Blackwood	Blackwood	Agricultural	Housing



## Heads of the Valleys

Site Ref	Site Name	Settlement	Ward	Existing Use	Proposed Use
HOV001	Land adjacent to McLaren Cottages	Abertysswg	Moriah and Pontlottyn	Grazing	Housing
HOV002	Land at Markham Colliery	Markham	Argoed	Former Colliery site	Green Energy
HOV003	Land south of Springfield Terrace	Hollybush	Argoed	Stables / Grazing	Settlement boundary review
HOV004	Land at Coed-y-Brain House	Aberbargoed	Aberbargoed and Bargoed	Grazing	Housing
HOV005	Land at 60 Abernant Road	Markham	Argoed	Vacant	Housing/ Tourism
HOV006	Land at Coed-y-Brain House (site 2)	Aberbargoed	Aberbargoed and Bargoed	Grazing	Housing
HOV007	Land at Coed-y-Brain House (site 3)	Aberbargoed	Aberbargoed and Bargoed	Grazing	Housing
HOV008	Land north of Glan y Nant	Rhymney	Twyn Carno	Informal open space	Education
HOV009	Land at former Station House	Rhymney	Twyn Carno	Gypsy site	Authorised Gypsy site
HOV010	Land at Abernant Road	Markham	Argoed	Vacant	Housing
HOV011	Land east of the A4048	Hollybush	Argoed	Mixed use (Housing / Commercial)	Mixed use (Housing / Commercial)

Site Ref	Site Name	Settlement	Ward	Existing Use	Proposed Use
HOV012	Land at Heol Pen Rhiw'r Eglwys	Bedwellty	Argoed	Mixed use (Housing / Commercial)	Mixed use (Housing / Commercial)
HOV013	Land at Gelliwen Farm	Markham	New Tredegar	Farmland	Campsite
HOV014	Land south of Hillside Park	Gilfach	Gilfach	Stables / Grazing	Housing
HOV015	Land at Park Estate	Bargoed	Aberbargoed and Bargoed	Open Space	Housing
HOV016	Land opposite Heolddu Grove	Bargoed	Aberbargoed and Bargoed	Open Space	Housing
HOV017	Land east of Brynhyfryd	Pontlottyn	Moriah and Pontlottyn	Greenspace	Housing
HOV018	Land South of Greensway	Abertysswg	Moriah and Pontlottyn	Informal open space	Housing
HOV019	Aberbargoed Plateau	Aberbargoed	Aberbargoed and Bargoed	Reclaimed colliery site	Housing, leisure and education
HOV020	Former Aldi site	Rhymney	Twyn Carno	Vacant / previously developed	Housing
HOV021	Land off Manmoel Road	Manmoel	Argoed	Undeveloped / agriculture	Housing
HOV101	Land west of Carn y Tyla Terrace	Abertysswg	Moriah and Pontlottyn	Agricultural	Housing
HOV102	Maerdy Crossing	Rhymney	Moriah and Pontlottyn	Vacant	Housing

<b>Site Ref</b>	<b>Site Name</b>	<b>Settlement</b>	<b>Ward</b>	<b>Existing Use</b>	<b>Proposed Use</b>
HOV103	Land at Heol Fargoed	Bargoed	Aberbargoed and Bargoed	Disused playing fields and tennis courts	Housing
HOV104	Land east of John Street	Markham	Argoed	Grazing	Housing

## Risca to Newbridge Corridor

Site Ref	Site Name	Settlement	Ward	Existing Use	Proposed Use
RNC001	Land at 66 Llanfach Road	Abercarn	Abercarn	Garden	Housing
RNC002	Land at Gelli-Unig Place	Pontywaun	Crosskeys	Vacant	Housing
RNC003	Land between Twyn Gwyn Road and Mount Pleasant	Ynysddu	Ynysddu	Scrubland	Housing/ Tourism
RNC004	Land at Sofrydd Road	Hafodyrynys	Crumlin	Agricultural	Housing
RNC005	Former Cwmcarn High School	Abercarn	Abercarn	Vacant	Education
RNC006	Former allotments	Wattsville	Ynysddu	Former allotments	Housing
RNC007	Land at Inn on the Park, Fields Park	Newbridge	Newbridge	Derelict	Housing
RNC008	Land west of Albertina Road	Newbridge	Crumlin	Agricultural	Housing
RNC009	Land north of Ramping Road	Cwmcarn	Abercarn	Field parcel	Settlement boundary review
RNC010	Land north of Tribute Avenue	Cwmcarn	Abercarn	Field parcel	Settlement boundary review
RNC011	Penyfan Farm, Risca Road (Site 1)	Risca	Risca East	Agricultural	Housing
RNC012	Penyfan Farm, Risca Road (Site 2)	Risca	Risca East	Agricultural	Housing
RNC013	Glanhowy Road	Wyllie	Ynysddu	Scrubland	Housing
RNC014	Land south of the Glade	Wyllie	Ynysddu	Scrubland	Housing

<b>Site Ref</b>	<b>Site Name</b>	<b>Settlement</b>	<b>Ward</b>	<b>Existing Use</b>	<b>Proposed Use</b>
RNC015	Land at cycle path	Wyllie	Ynysddu	Cycle path	Housing
RNC016	Land west of Pen y Cwarel Road	Wyllie	Ynysddu	Vacant	Housing
RNC017	Land at Snowdon Close,	Risca	Risca East	Informal green space	Housing
RNC018	Land north of Holly Road	Risca	Risca East	Vacant	Housing
RNC019	Land south of Holly Road (West)	Risca	Risca East	Informal leisure	Housing
RNC020	Land south of Holly Road (East)	Risca	Risca East	Informal leisure	Housing
RNC021	Land at Tynewydd Park	Risca	Risca East	Field parcel	Housing
RNC022	Land at Ty Darren	Risca	Risca West	Vacant	Housing
RNC023	Council Service Site, Brookland Road	Risca	Risca West	Part vacant, part community facility	Housing
RNC024	Land next to Risca Leisure Centre	Risca	Risca East	Vacant	Proposed extension of Risca's defined settlement boundary
RNC025	Land at Elm Drive	Pontymister	Risca East	Agricultural	Housing
RNC026	Twyn Gwyn Farm	Newbridge	Crumlin	Agricultural	Renewable Energy/Housing
RNC027	Land at the rear of Holly Road flats	Risca	Risca East	Woodland	Housing
RNC028	Land at Pen-y-Cwarel Road	Wyllie	Ynysddu	Vacant	Housing

## Ystrad Mynach

Site Ref	Site Name	Settlement	Ward	Existing Use	Proposed Use
YM001	Land north of Cae Ysgubor	Cefn Hengoed	Hengoed	Agricultural	Housing
YM002	Land north of Brooklands	Nelson	Nelson	Scrubland	Housing
YM003	Land west of Bwl Road	Nelson	Nelson	Garden, Stables and Pasture	Housing
YM004	Land adjacent to 18 Haulwen Road	Penpedairheol	St. Cattwg	Grazing	Housing
YM005	DCWW Depot, Pentwyn Road	Nelson	Nelson	Office / Depot	Housing
YM006	Land at Caerphilly Road	Tredomen	Ystrad Mynach	Agricultural	Employment
YM007	Land south of Gelligaer Court	Penpedairheol	St. Cattwg	Agricultural	Housing
YM008	Land at Mountain Way	Nelson	Nelson	Agricultural	Housing
YM009	Land off Twyn Road	Ystrad Mynach	Maesycwmmmer	Vacant	Mixed use (A3/B1/C1/SG)
YM010	Land at Rhos Farm	Penpedairheol	St. Cattwg	Agricultural	Housing
YM011	Land north of A472	Tredomen	Ystrad Mynach	Scrubland	Employment
YM012	Land south of A472	Tredomen	Ystrad Mynach	Agricultural	Mixed use (Housing / Employment)
YM013	Land at Glyngaer Road	Penpedairheol	St. Cattwg	Grazing	Housing

Site Ref	Site Name	Settlement	Ward	Existing Use	Proposed Use
YM014	Gelligaer Uchaf Farm, Gelligaer Road (Site 1)	Gelligaer	St. Cattwg	Waste and Recycling with renewable energy generation	Waste and Recycling with renewable energy generation
YM015	Land north and east of Cefn Hengoed	Cefn Hengoed	St. Cattwg	Agricultural / Grazing	Housing
YM016	Gelligaer Uchaf Farm, Gelligaer Road (Site 2)	Gelligaer	St. Cattwg	Operational quarry and agricultural land	Quarry
YM017	Land at Cefn Llwynau Farm, Penallta Road	Penybryn	St. Cattwg	Agricultural	Housing
YM018	Land at Forest Avenue	Cefn Hengoed	Hengoed	Agricultural	Housing
YM019	Land at Hengoed Avenue	Cefn Hengoed	Hengoed	Agricultural	Housing
YM020	Land at Myrtle Grove	Hengoed	Hengoed	Vacant	Housing
YM021	Land east of Maes-y-Onen, Maes Mafon	Nelson	Nelson	Leisure / green space	Housing
YM022	Land south of Gwaun Fro	Penpedairheol	St. Cattwg	Agricultural	Housing
YM023	Land south of Kestrel View	Hengoed	Hengoed	Leisure / green space	Housing
YM024	Land West of West Road	Penallta	St. Cattwg	Green space / green wedge / grazing	Housing
YM025	Land east of Penybryn Terrace	Penybryn	St. Cattwg	Undeveloped / public open space	Housing
YM026	Land at Ty Du Farm	Nelson	Nelson	Agricultural	Commercial and housing

<b>Site Ref</b>	<b>Site Name</b>	<b>Settlement</b>	<b>Ward</b>	<b>Existing Use</b>	<b>Proposed Use</b>
YM027	Land adjacent to Tir y Berth Farm, Hengoed Road	Penpedairheol	St. Cattwg	Agricultural	Housing
YM028	Land at Tir Jack Farm	Penpedairheol	St. Cattwg	Agricultural	Housing
YM029	Partmart Automotive Recycling, Sparesworld and Kalen Bungalow, Cardiff Road	Tir-y-berth	St. Cattwg	Motor-parts salvage yard and housing	Housing



CB001

1:2,500

**Tir i'r de o Cefn llan, Abertridwr (Cwm Aber)**

Defnydd presennol: Pori

Defnydd arfaethedig: Tai

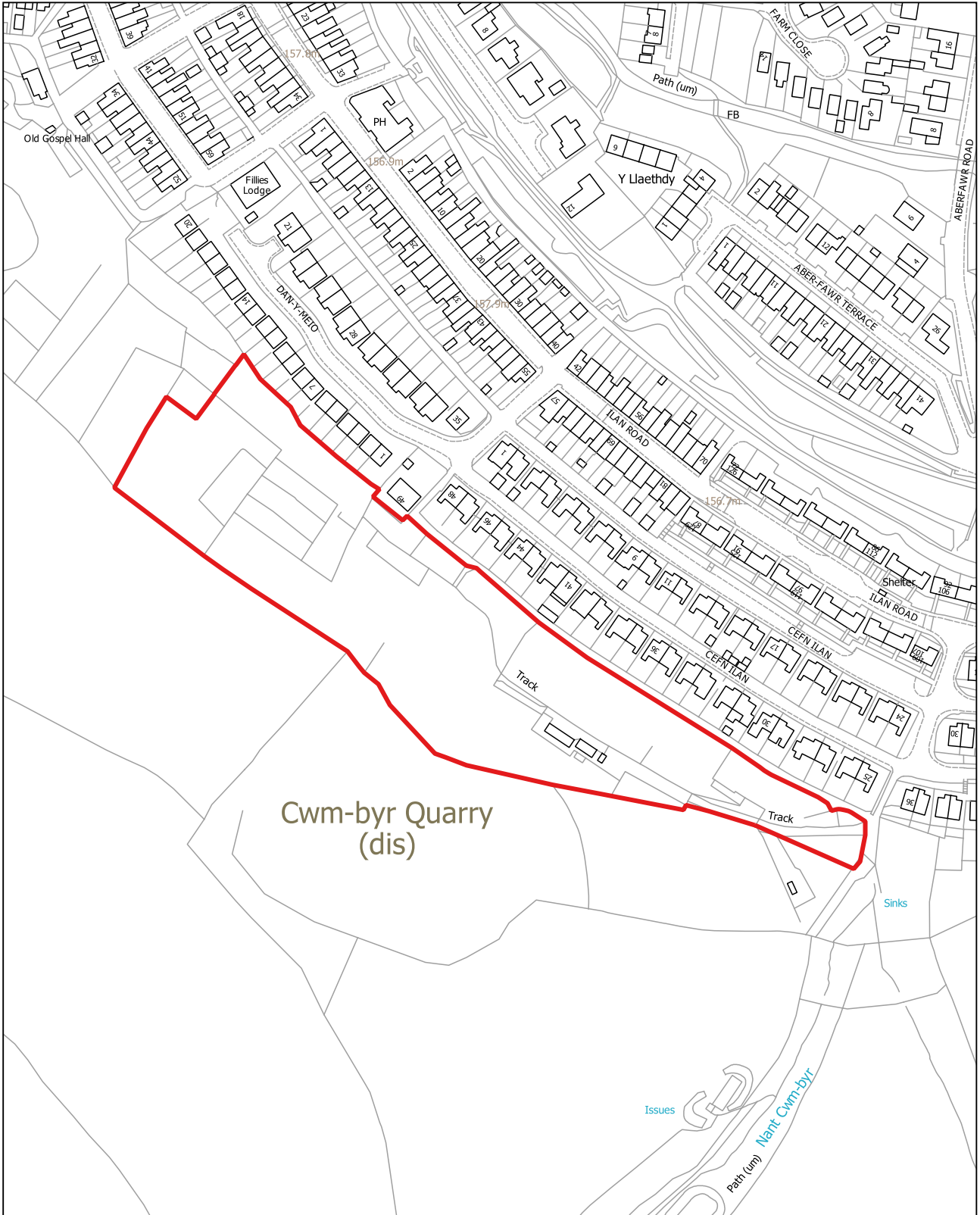
Arwnebedd v safle: 1.97 Ha

**Land south of Cefn llan, Abertridwr (Aber Valley)**

Existing Use: Grazing

Proposed use: Housing

Site Area: 1.97 Ha



**CB002**

1:5,000

**Ness Tar, Caerffili (Martin Sant)**

Defnydd presennol: Gwag

Defnydd arfaethedig: Tai / Defnydd cymysg

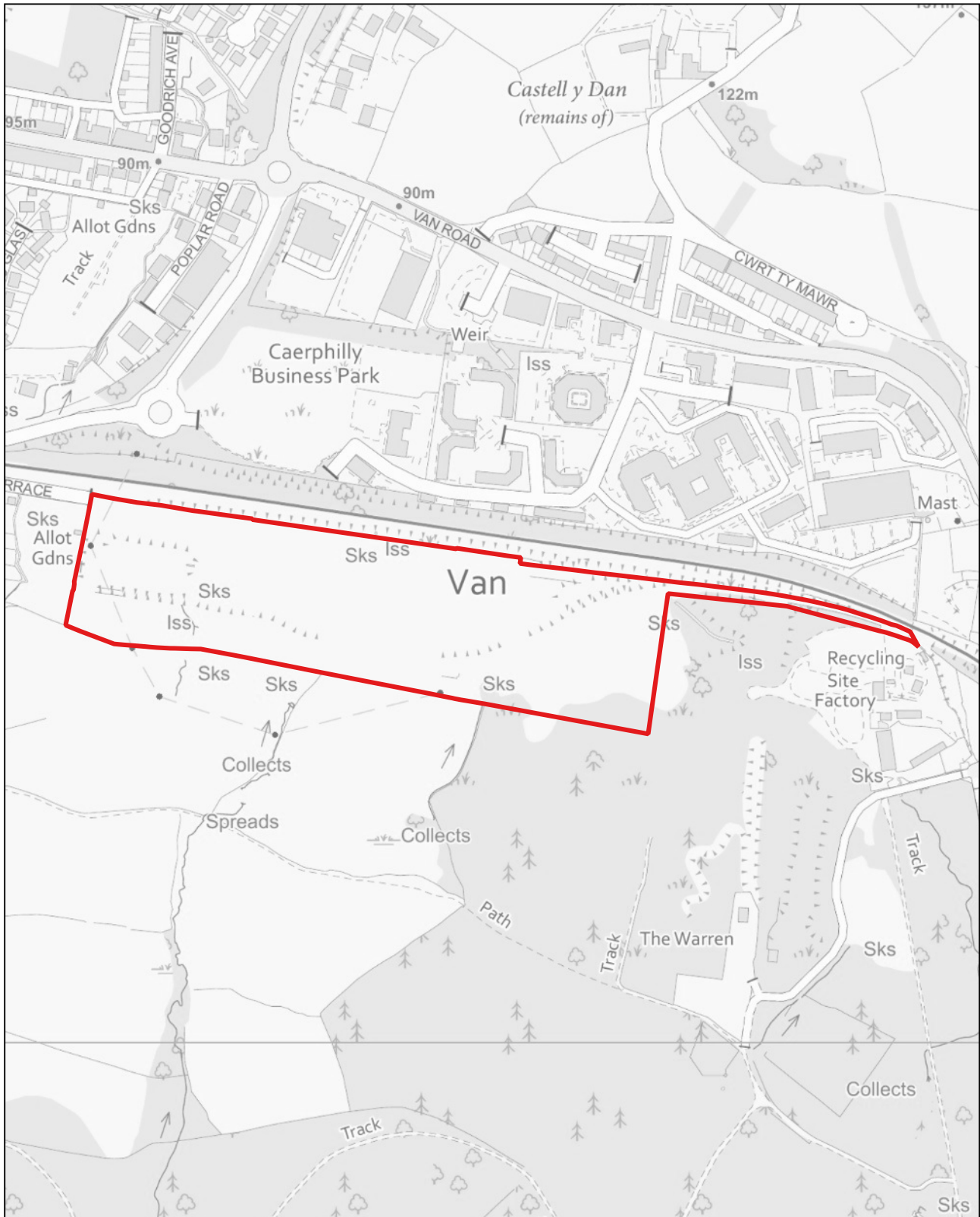
Arwnebedd v safle: 6.64 Ha

**Ness Tar, Caerphilly (St. Martins)**

Existing Use: Vacant

Proposed use: Housing/ Mixed Use

Site Area: 6.64 Ha



CB003

1:1,250

**Tir yn The Oaks, Rhydri (Machen a Rudry)**

Defnydd presennol: Gardd

Defnydd arfaethedig: Tai

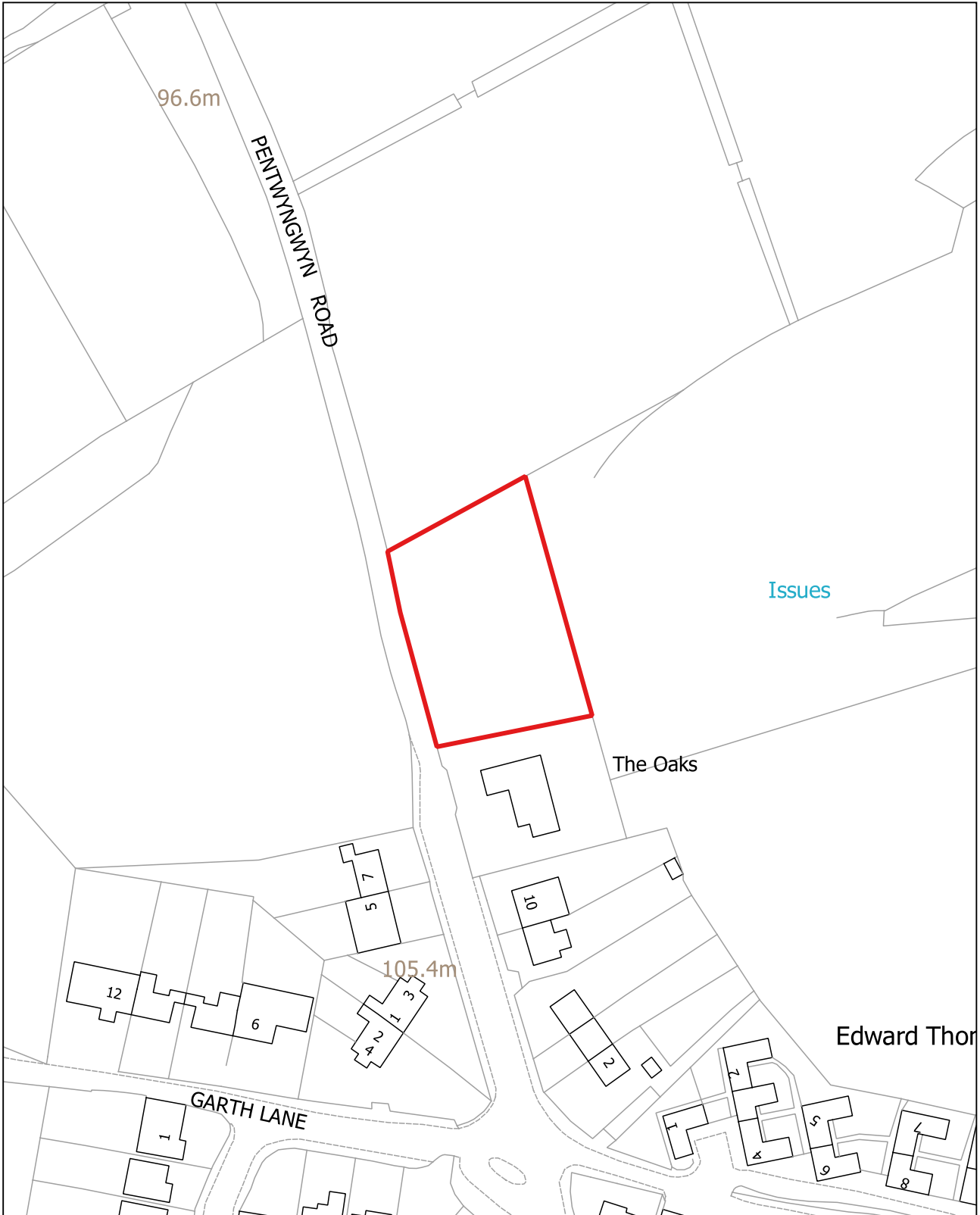
Arwynebedd v safle: 0.17 Ha

**Land at The Oaks, Rudry (Machen and Rudry)**

Existing Use: Garden

Proposed use: Housing

Site Area: 0.17 Ha



**CB004**

1:2,500

**Tir yn Eneu'r-glyn, Caerffili (Pen-yr-heol)**

Defnydd presennol: Amaethyddol

Defnydd arfaethedig: Tai

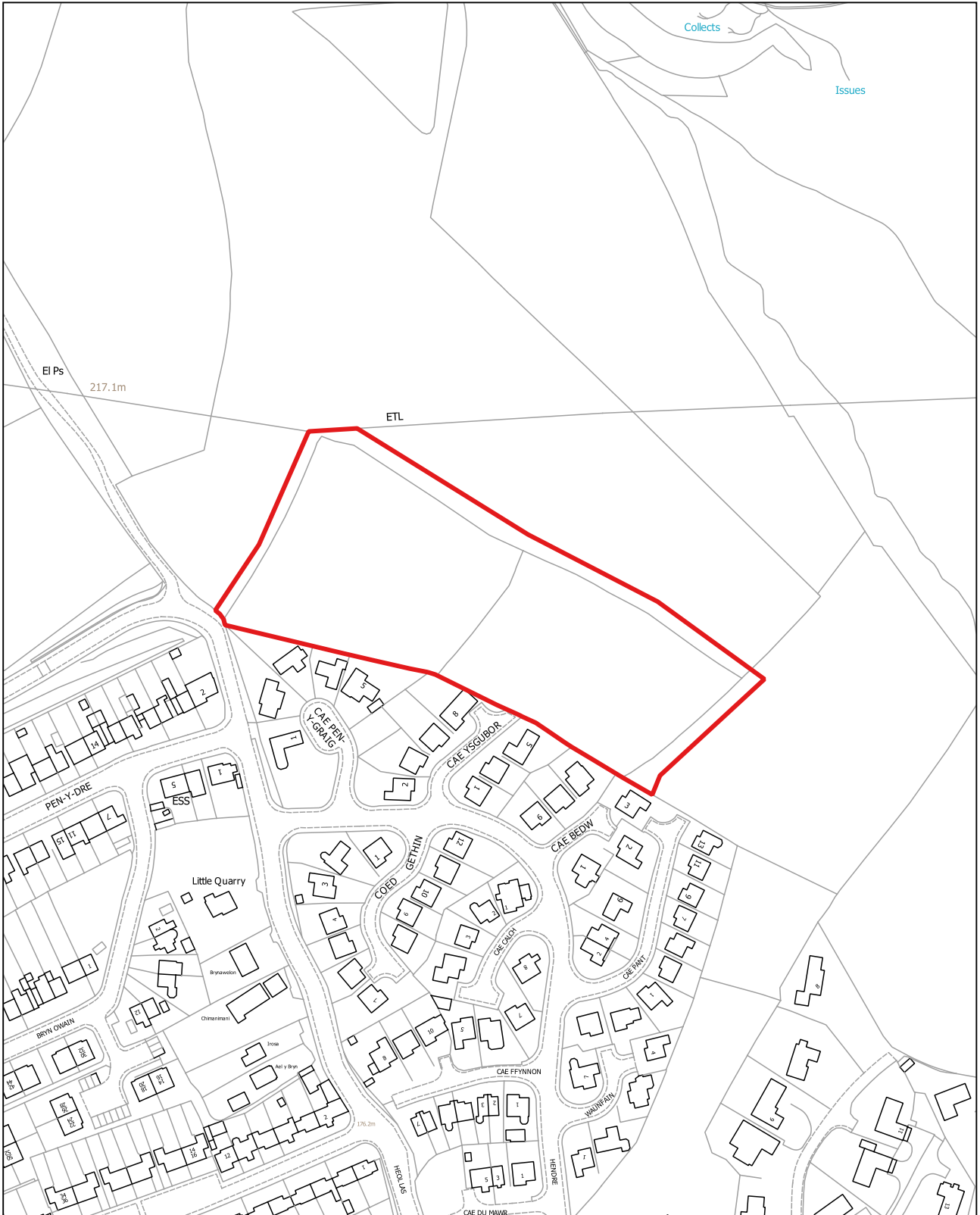
Arwnebedd v safle: 1.69 Ha

**Land at Energlyn, Caerphilly (Penyrheol)**

Existing Use: Agricultural

Proposed use: Housing

Site Area: 1.69 Ha



CB005

1:2,500

**Catnic, Caerffili (Morgan Jones)**

Defnydd presennol: Gweithgynhyrchu

Defnydd arfaethedig: Tai

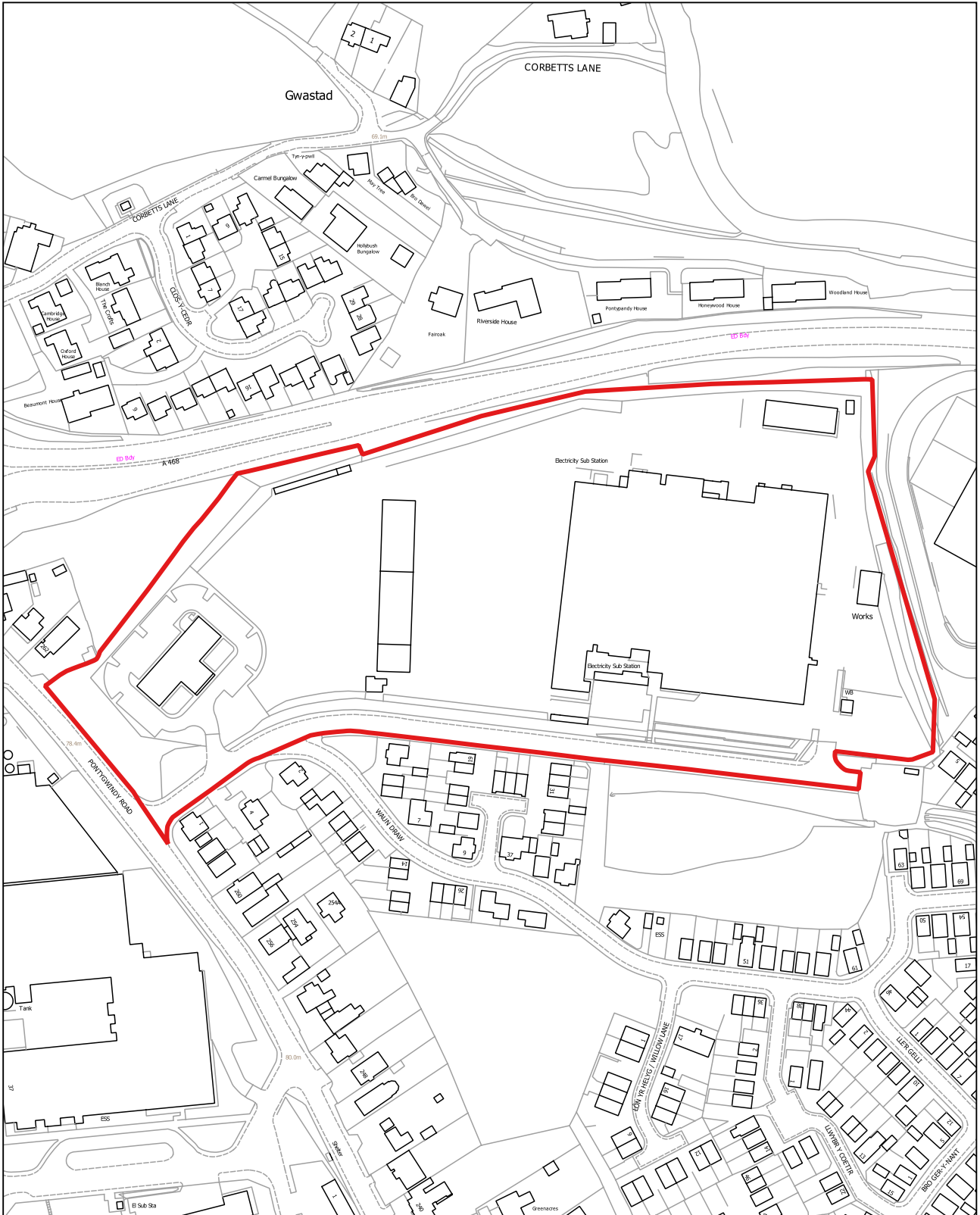
Arwnebedd v safle: 5.03 Ha

**Catnic, Caerphilly (Morgan Jones)**

Existing Use: Manufacturing

Proposed use: Housing

Site Area: 5.03 Ha



CB006

1:5,000

**Gwaun Gledyr, Caerffili (Pen-yr-heol)**

Defnydd presennol: Amaethyddol

Defnydd arfaethedig: Tai

Arwnebedd v safle: 8.94 Ha

**Gwaun Gledyr, Caerphilly (Penyrheol)**

Existing Use: Agricultural

Proposed use: Housing

Site Area: 8.94 Ha



CB007

1:1,250

**Tir yn Starbuck Street, Rhydri (Machen a Rudry)**

Defnydd presennol: Storio

Defnydd arfaethedig: Tai

Arwynebedd v safle: 0.1 Ha

**Land at Starbuck Street, Rudry (Machen and Rudry)**

Existing Use: Storage

Proposed use: Housing

Site Area: 0.1 Ha



CB008

1:2,500

**Tir yn Ty Nula, Rhydri (Machen a Rudry)**

Defnydd presennol: Preswyl a chwrttil

Defnydd arfaethedig: Tai

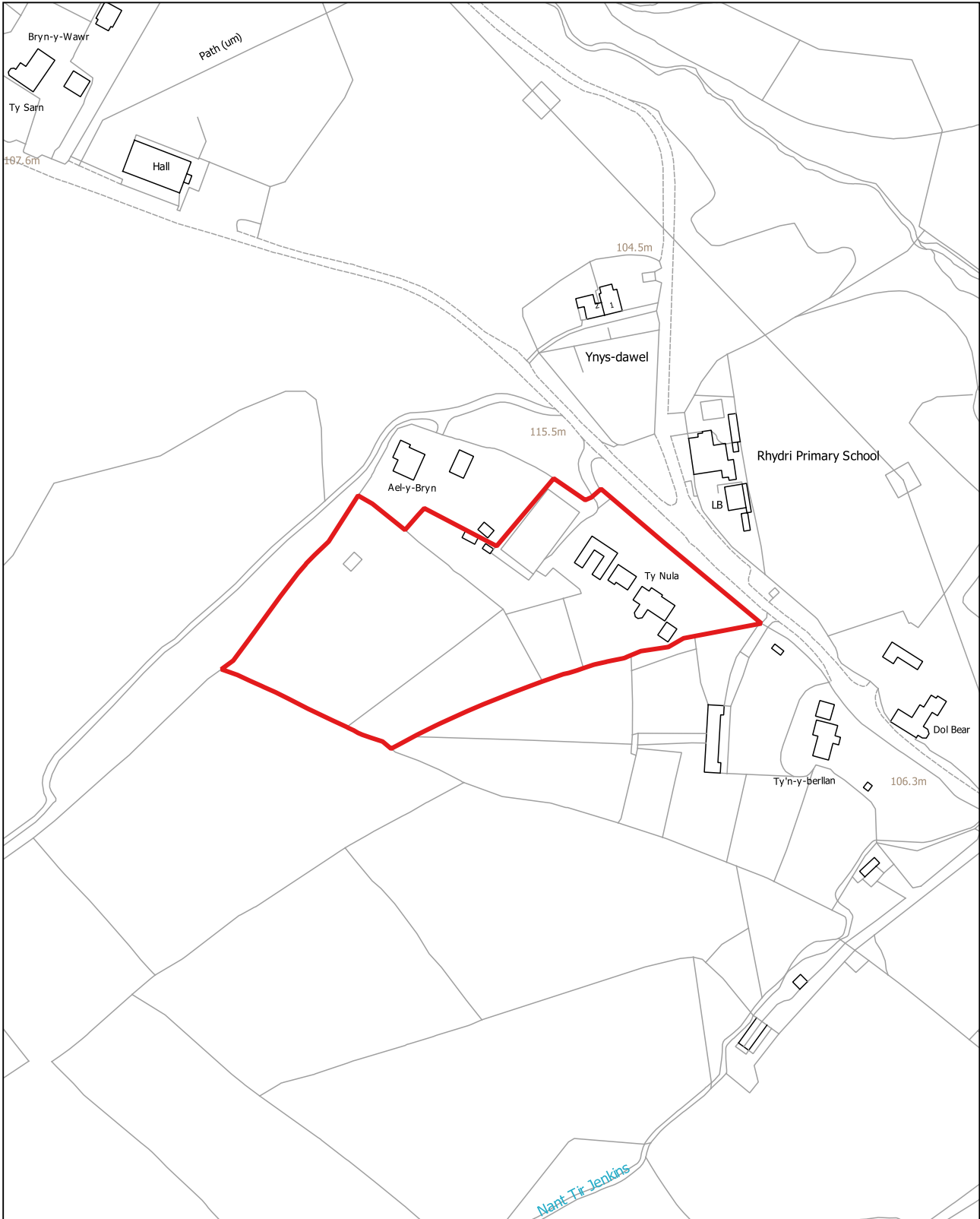
Arwnebedd v safle: 1.44 Ha

**Land at Ty Nula, Rudry (Machen and Rudry)**

Existing Use: Residential and curtilage

Proposed use: Housing

Site Area: 1.44 Ha





CB009

1:1,250

**Tir yn Lower Brynhyryd Terrace, Senghenydd (Cwm Aber)**

Defnydd presennol: Gwag

Defnydd arfaethedig: Tai

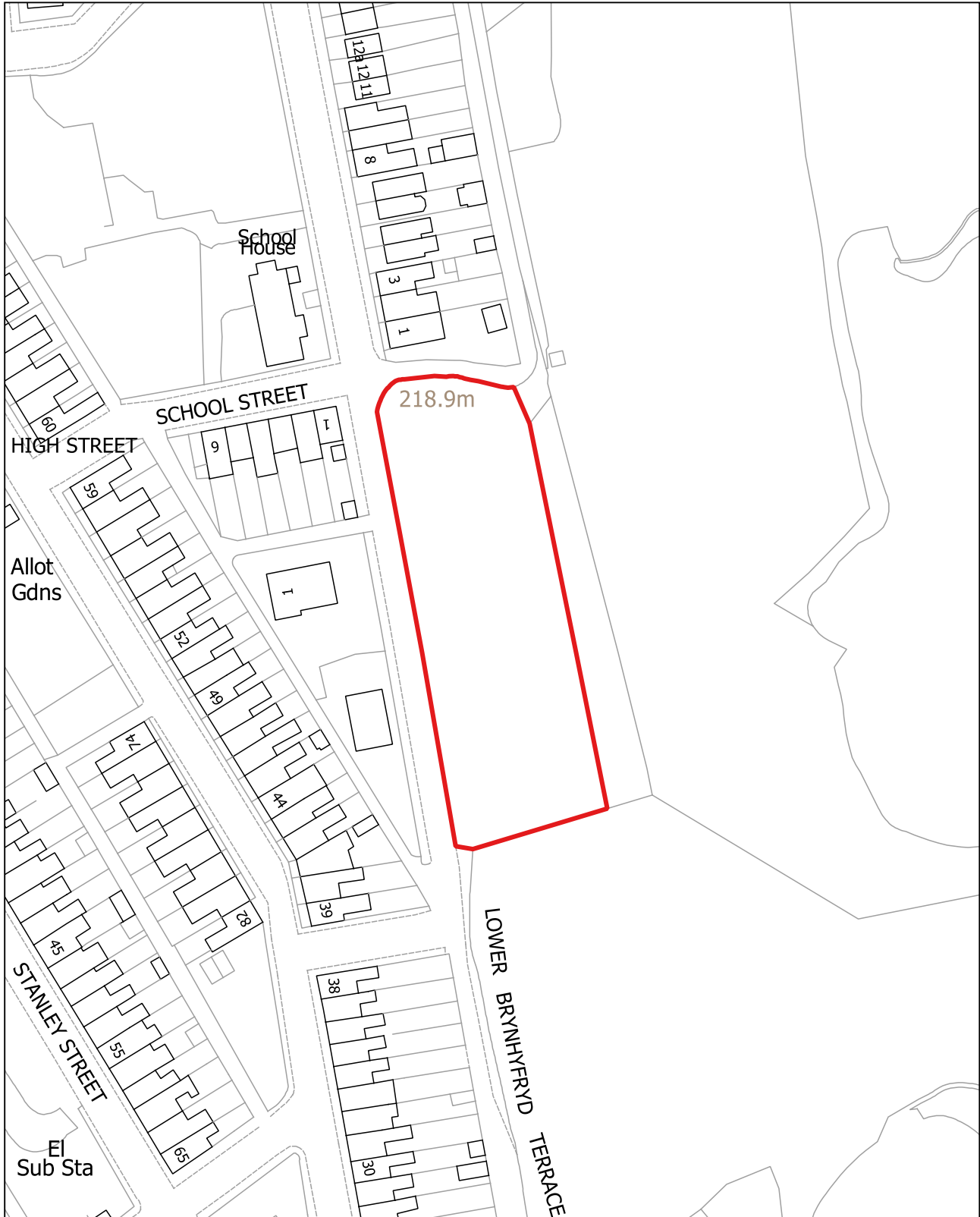
Arwnebedd v safle: 0.33 Ha

**Land at Lower Brynhyryd Terrace, Senghenydd (Aber Valley)**

Existing Use: Vacant

Proposed use: Housing

Site Area: 0.33 Ha



CB010

1:1,250

**Fferm Welsh Egg, Caerffili (Pen-yr-heol)**

Defnydd presennol: Fferm ddofednod

Defnydd arfaethedig: Tai

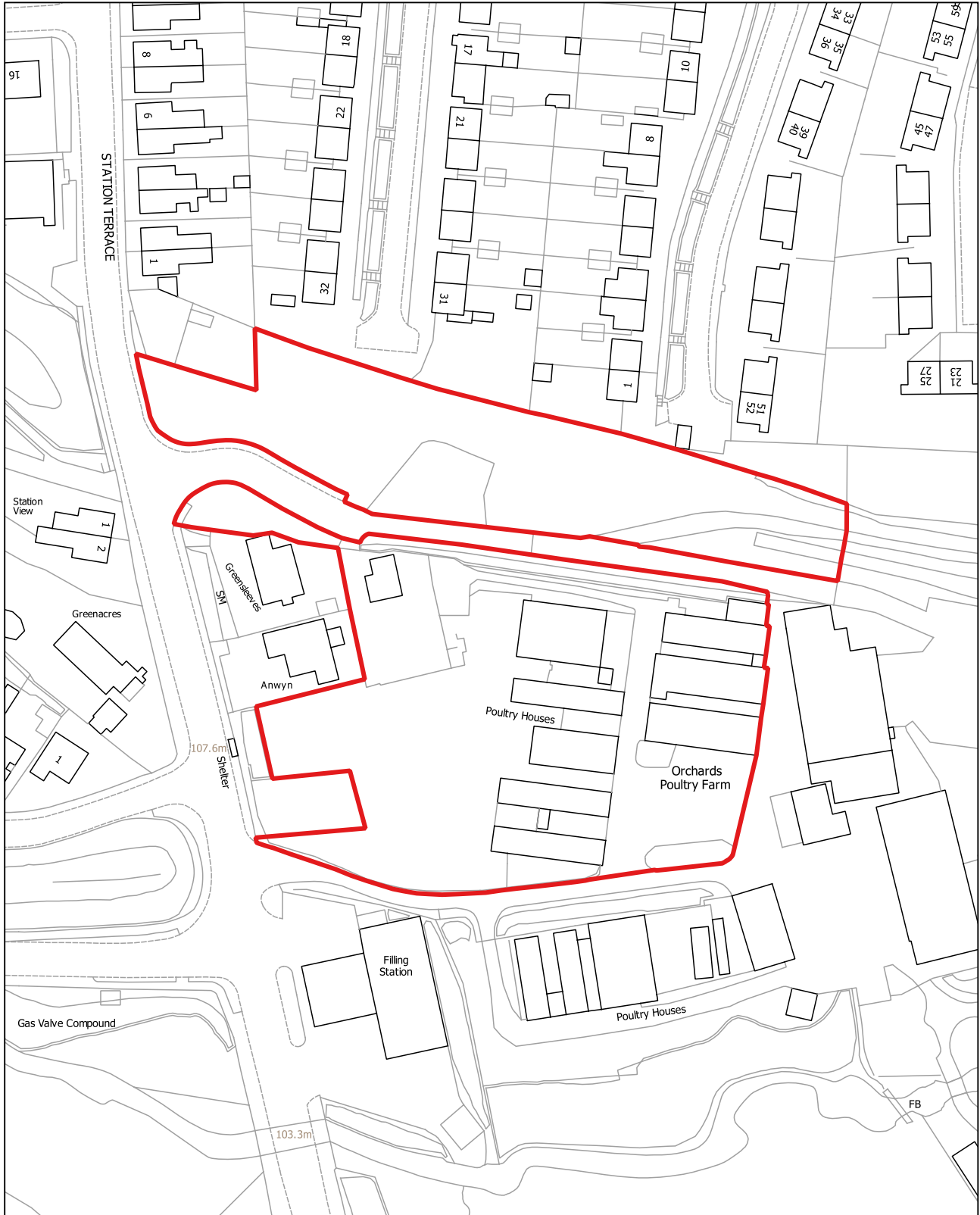
Arwnebedd v safle: 1.05 Ha

**Welsh Egg Farm, Caerphilly (Penyrheol)**

Existing Use: Poultry farm

Proposed use: Housing

Site Area: 1.05 Ha



CB011

1:5,000

**Tir yn Heol Pwll Glo, Llanbradach (Llanbradach)**

Defnydd presennol: Diffaith

Defnydd arfaethedig: Tai

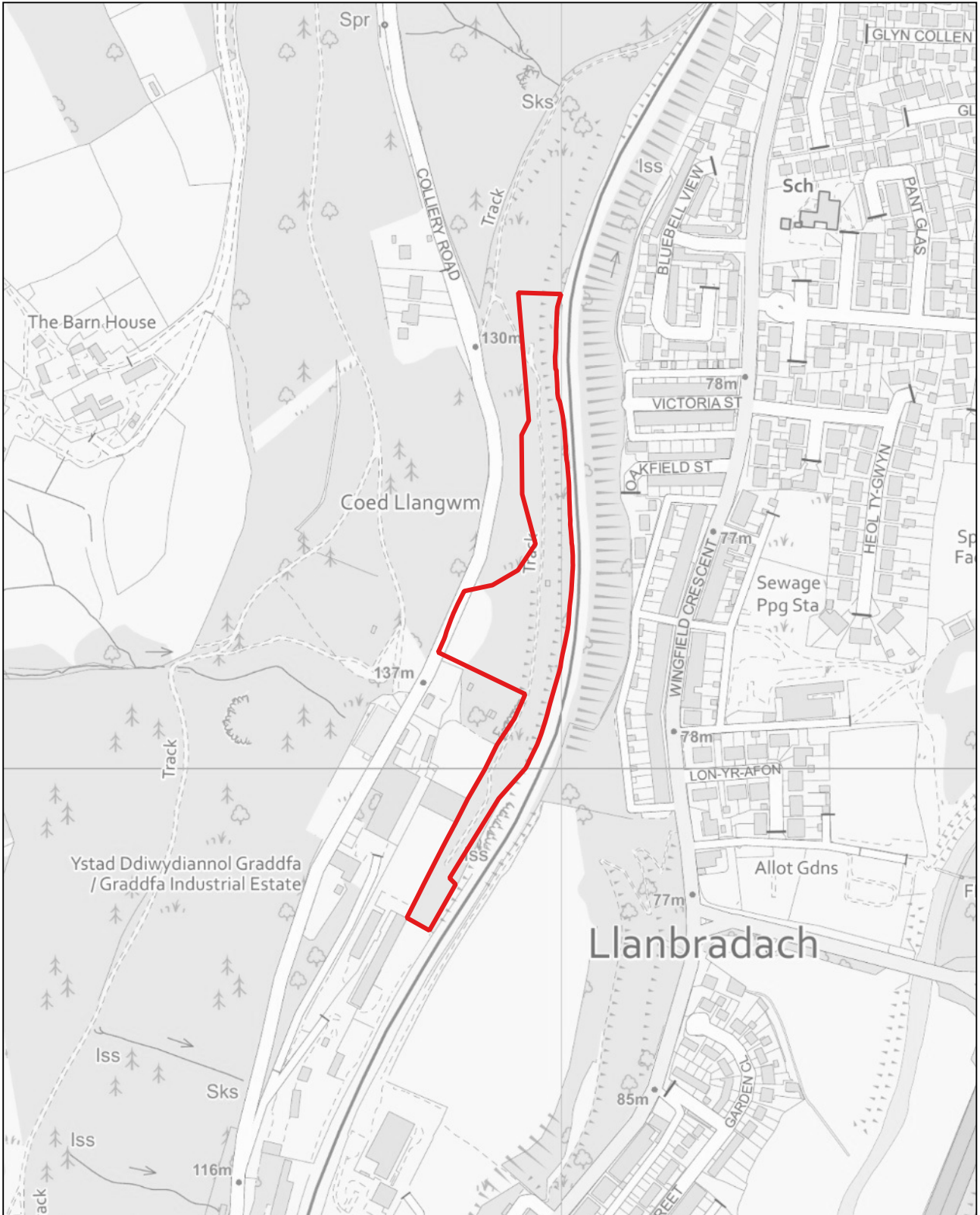
Arwnebedd v safle: 2.29 Ha

**Land at Colliery Road, Llanbradach (Llanbradach)**

Existing Use: Derelict

Proposed use: Housing

Site Area: 2.29 Ha



CB012

1:2,500

**Glofa Windsor, Abertridwr, Abertridwr (Cwm Aber)**

Defnydd presennol: Safle hen lofa

Defnydd arfaethedig: Tai

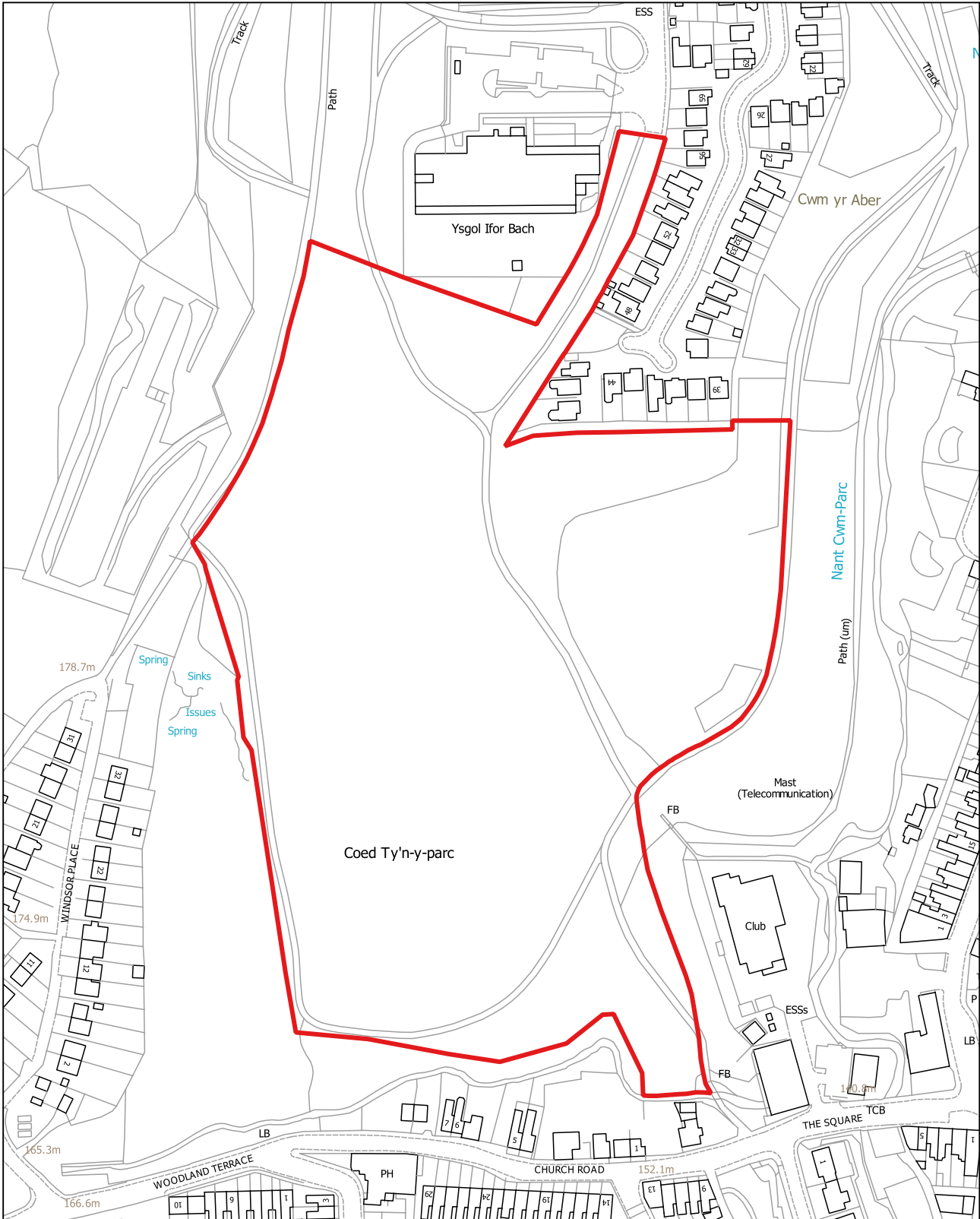
Arwnebedd v safle: 6.28 Ha

**Windsor Colliery, Abertridwr, Abertridwr (Aber Valley)**

Existing Use: Former Colliery Site

Proposed use: Housing

Site Area: 6.28 Ha



© Hawlfraint y Goron a hawliau cronfa ddata 2022, AO 100025372.

© Crown copyright and database rights 2022, OS 100025372.

CB013

1:1,250

**Tir yn Pandy-mawr Road, Bedwas (Bedwas a Tretomos)**

Defnydd presennol: Pori

Defnydd arfaethedig: Tai

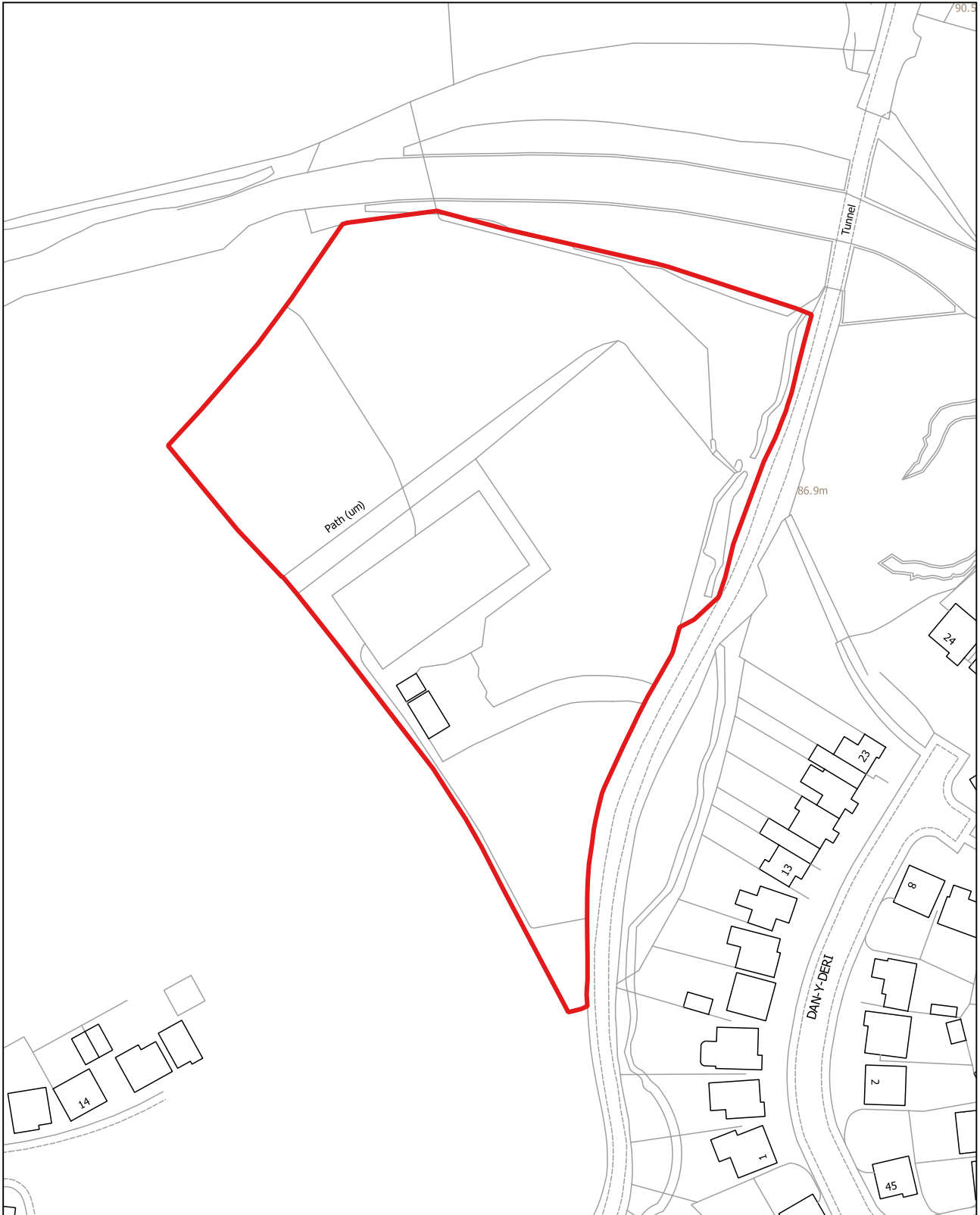
Arwnebedd v safle: 1.22 Ha

**Land at Pandy Mawr Road, Bedwas (Bedwas and Trethomas)**

Existing Use: Grazing

Proposed use: Housing

Site Area: 1.22 Ha



CB014

1:1,250

**Tir ffermio Ty Isaf (Safle 1), Caerffili (Pen-yr-heol)**

Defnydd presennol: Tir ffermio

Defnydd arfaethedig: Tai

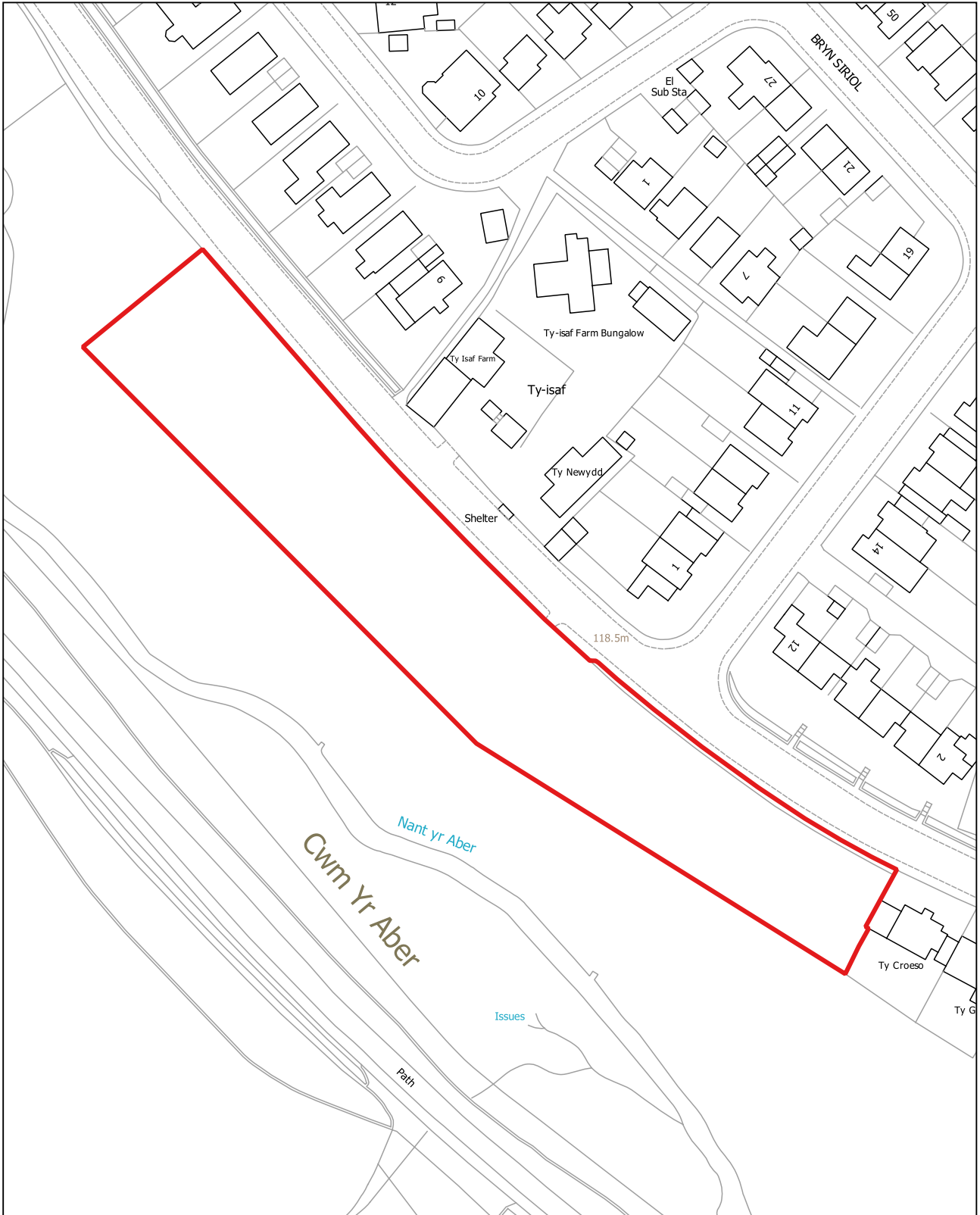
Arwnebedd v safle: 0.6 Ha

**Ty Isaf Farmlands (Site 1), Caerphilly (Penyrheol)**

Existing Use: Farmland

Proposed use: Housing

Site Area: 0.6 Ha



**CB015**

1:1,250

**Tir ffermio Ty Isaf (Safle 2), Caerffili (Cwm Aber)**

Defnydd presennol: Tir ffermio

Defnydd arfaethedig: Tai

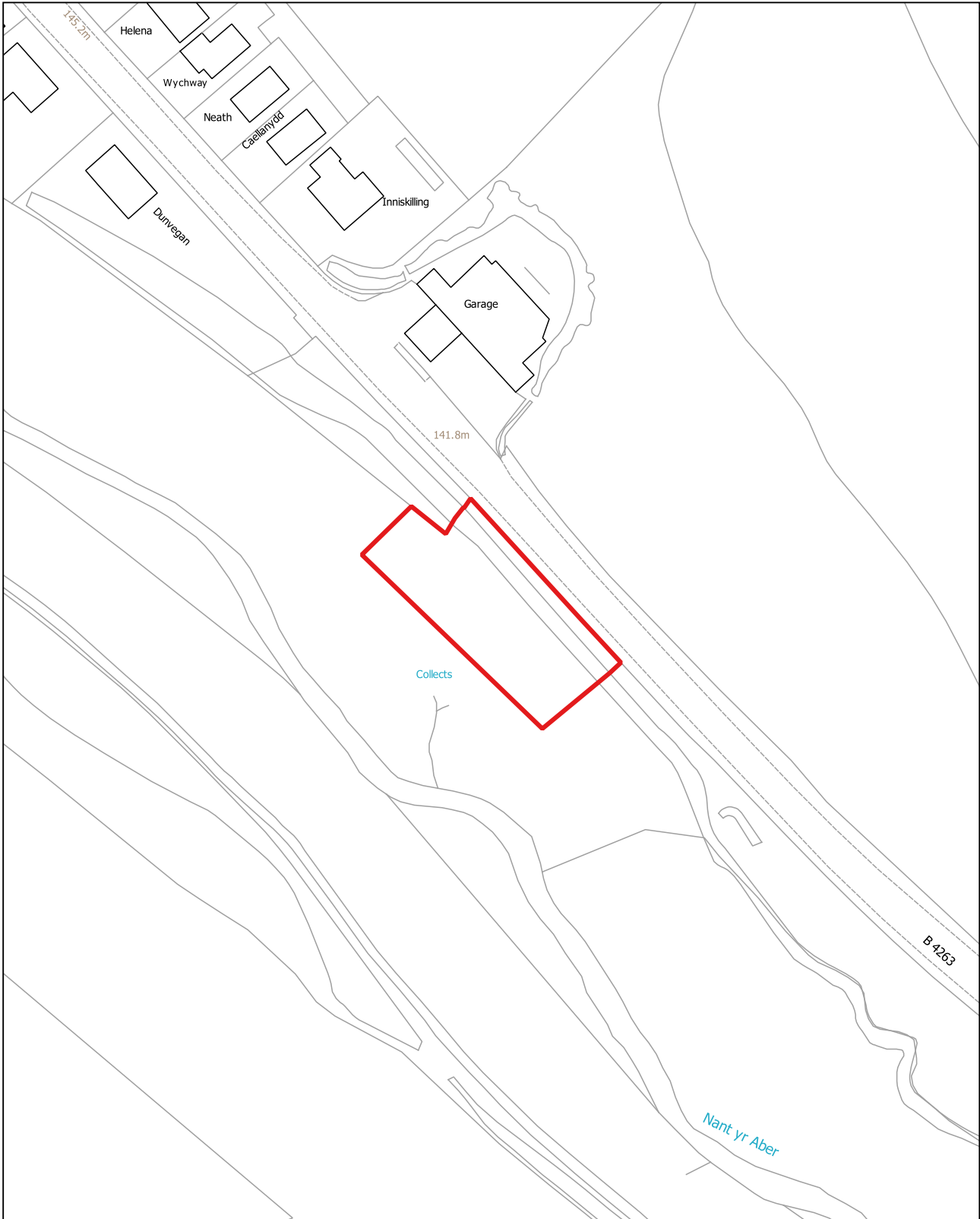
Arwnebedd v safle: 0.12 Ha

**Ty Isaf Farmlands (Site 2), Caerphilly (Aber Valley)**

Existing Use: Farmland

Proposed use: Housing

Site Area: 0.12 Ha



CB016

1:2,500

**Hen Waith Tunplat, Tŷ...Â'n-y-coed-cae (Machen a Rudry)**

Defnydd presennol: Hen Waith Tunplat

Defnydd arfaethedig: Tai

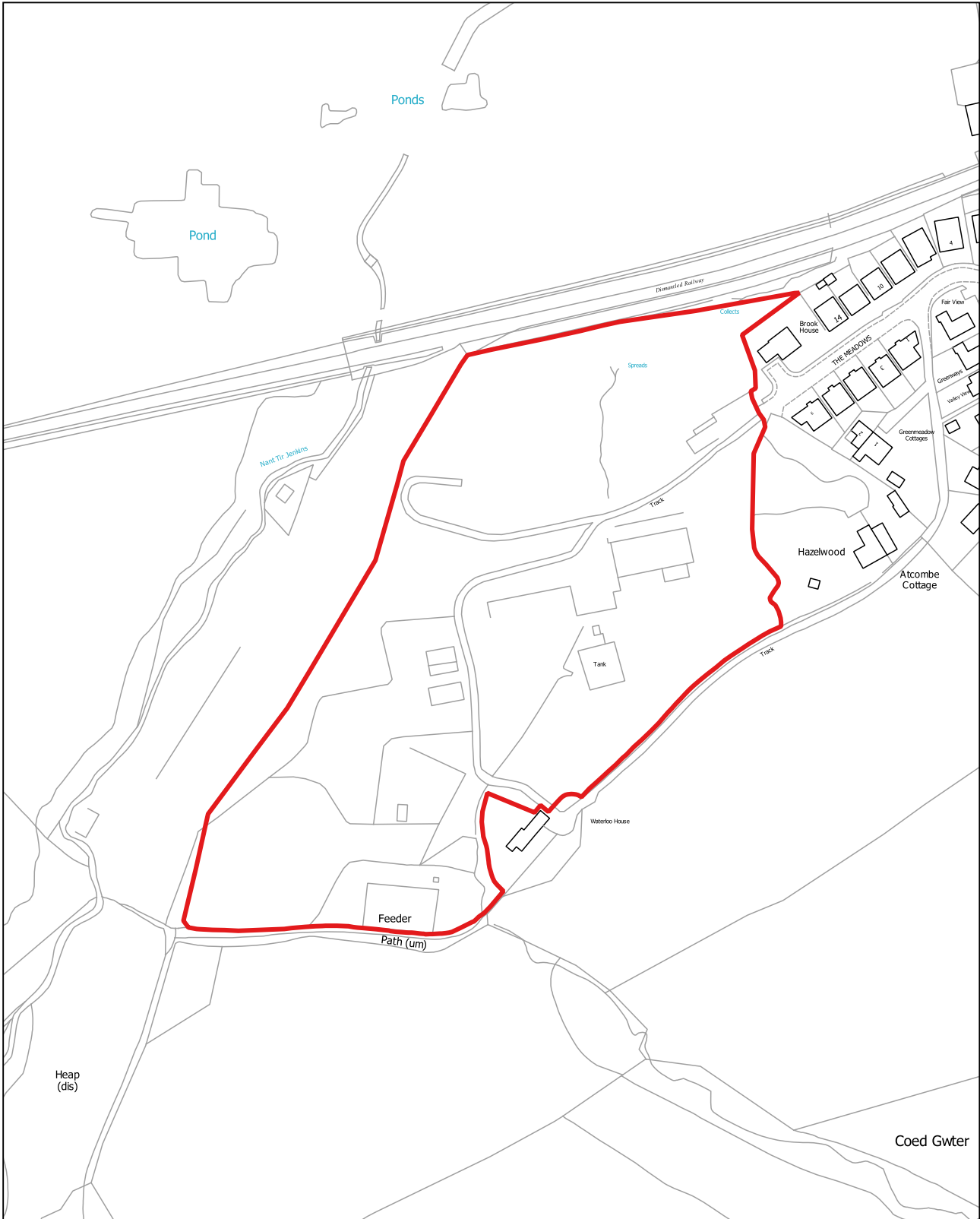
Arwnebedd v safle: 4.01 Ha

**Former Tin Works, Waterloo, Caerphilly (Machen and Rudry)**

Existing Use: Former Tinworks

Proposed use: Housing

Site Area: 4.01 Ha





CB017

1:1,250

**Tir yn Pandy Road, Cam 2, Bedwas (Bedwas a Tretomos)**

Defnydd presennol: Pori

Defnydd arfaethedig: Tai

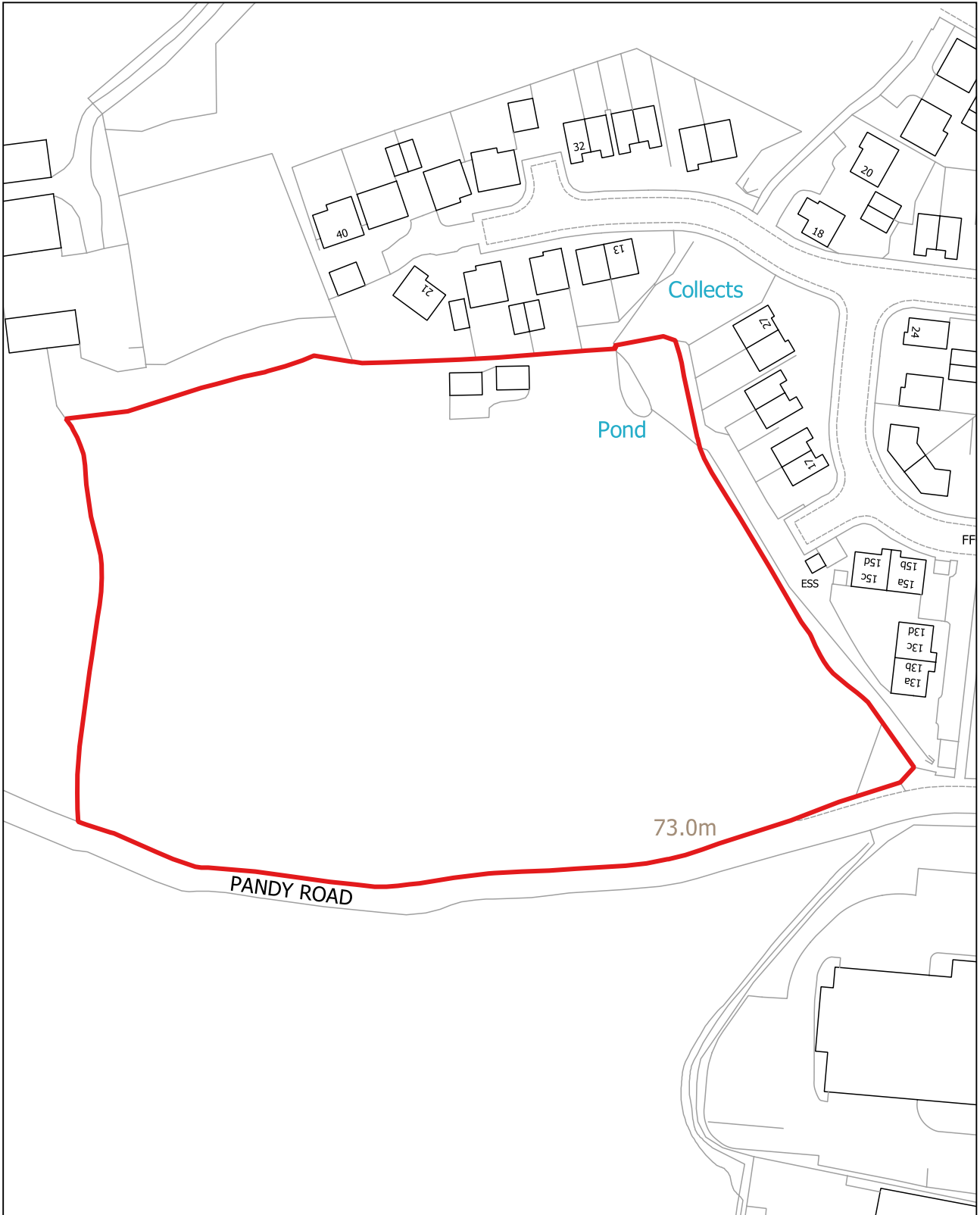
Arwnebedd v safle: 1.65 Ha

**Land at Pandy Road, Phase 2, Bedwas (Bedwas and Trethomas)**

Existing Use: Grazing

Proposed use: Housing

Site Area: 1.65 Ha



**CB018**

1:1,250

**Tir yn Watford Road, Caerffili (Martin Sant)**

Defnydd presennol: Prysdir / Hen chwarel

Defnydd arfaethedig: Tai

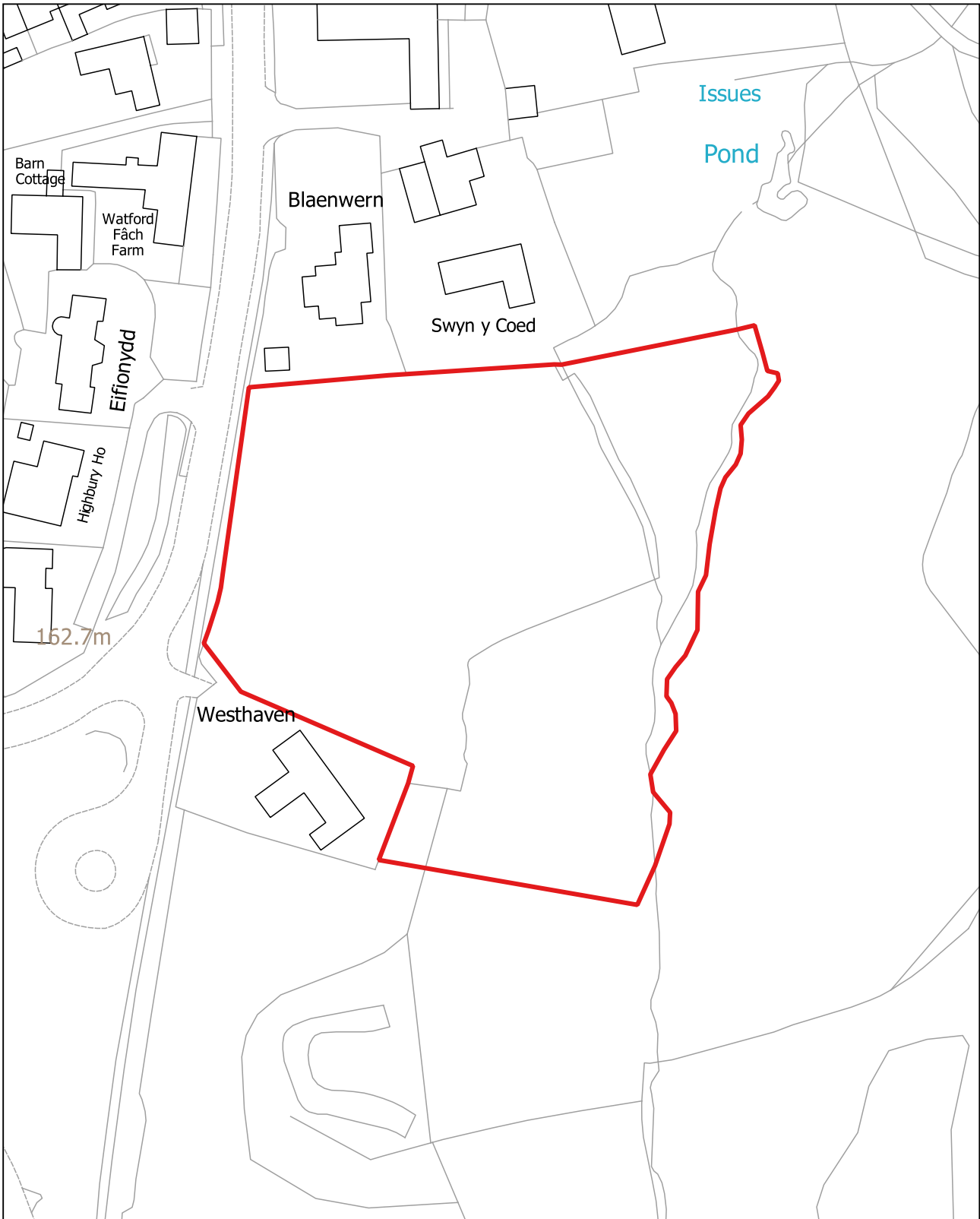
Arwnebedd v safle: 1.03 Ha

**Land at Watford Road, Caerphilly (St. Martins)**

Existing Use: Scrubland / Former Quarry

Proposed use: Housing

Site Area: 1.03 Ha



CB019

1:1,250

**Tir i'r gorllewin o Mill Close, Caerffili (Pen-yr-heol)**

Defnydd presennol: Gwag

Defnydd arfaethedig: Tai

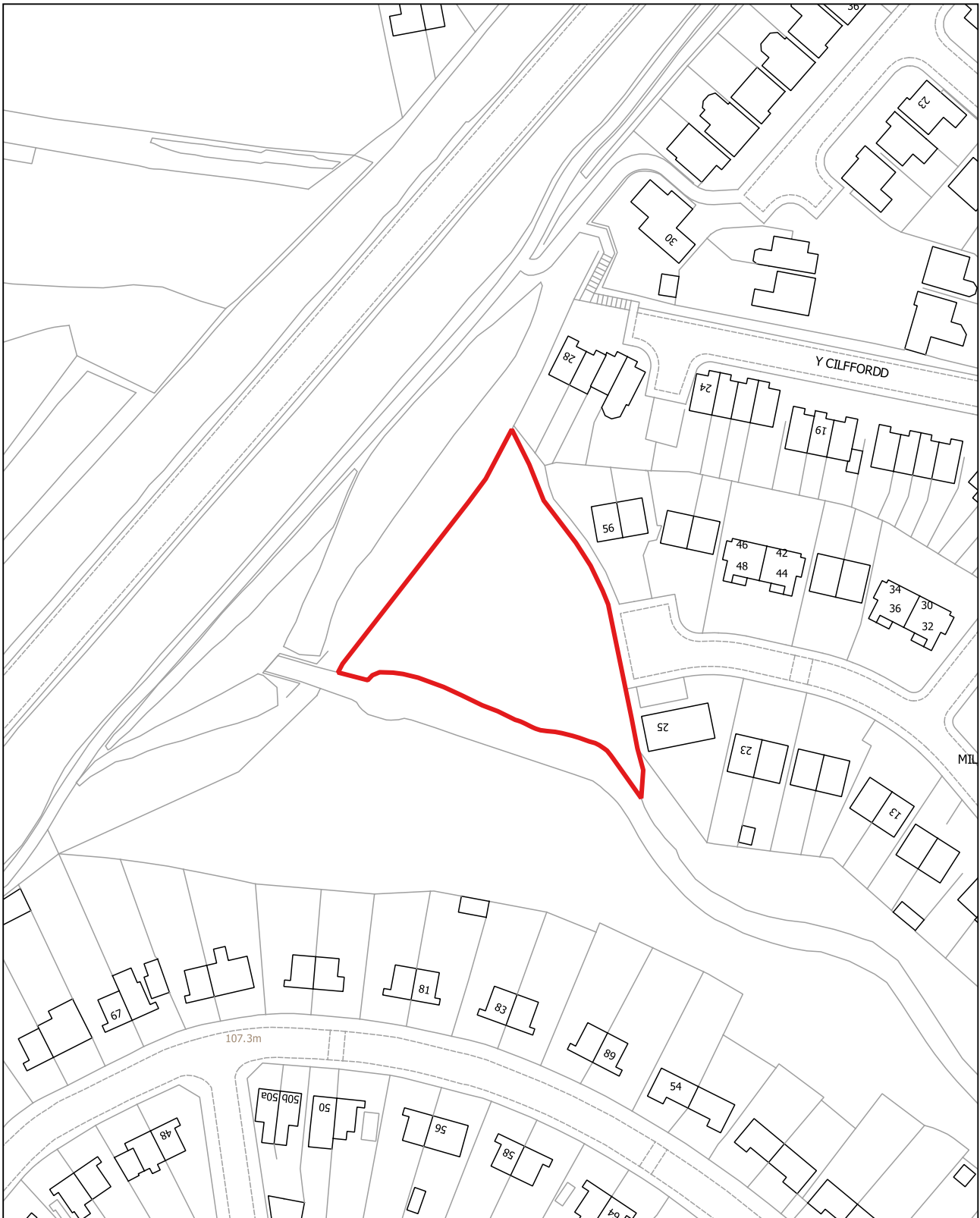
Arwnebedd v safle: 0.22 Ha

**Land west of Mill Close, Caerphilly (Penyrheol)**

Existing Use: Vacant

Proposed use: Housing

Site Area: 0.22 Ha



CB020

1:2,500

**Tir i'r de o Westhaven, Parc Watford, Caerffili (Martin Sant)**

Defnydd presennol: Prysgrdir / Coetir

Defnydd arfaethedig: Tai / Twristiaeth

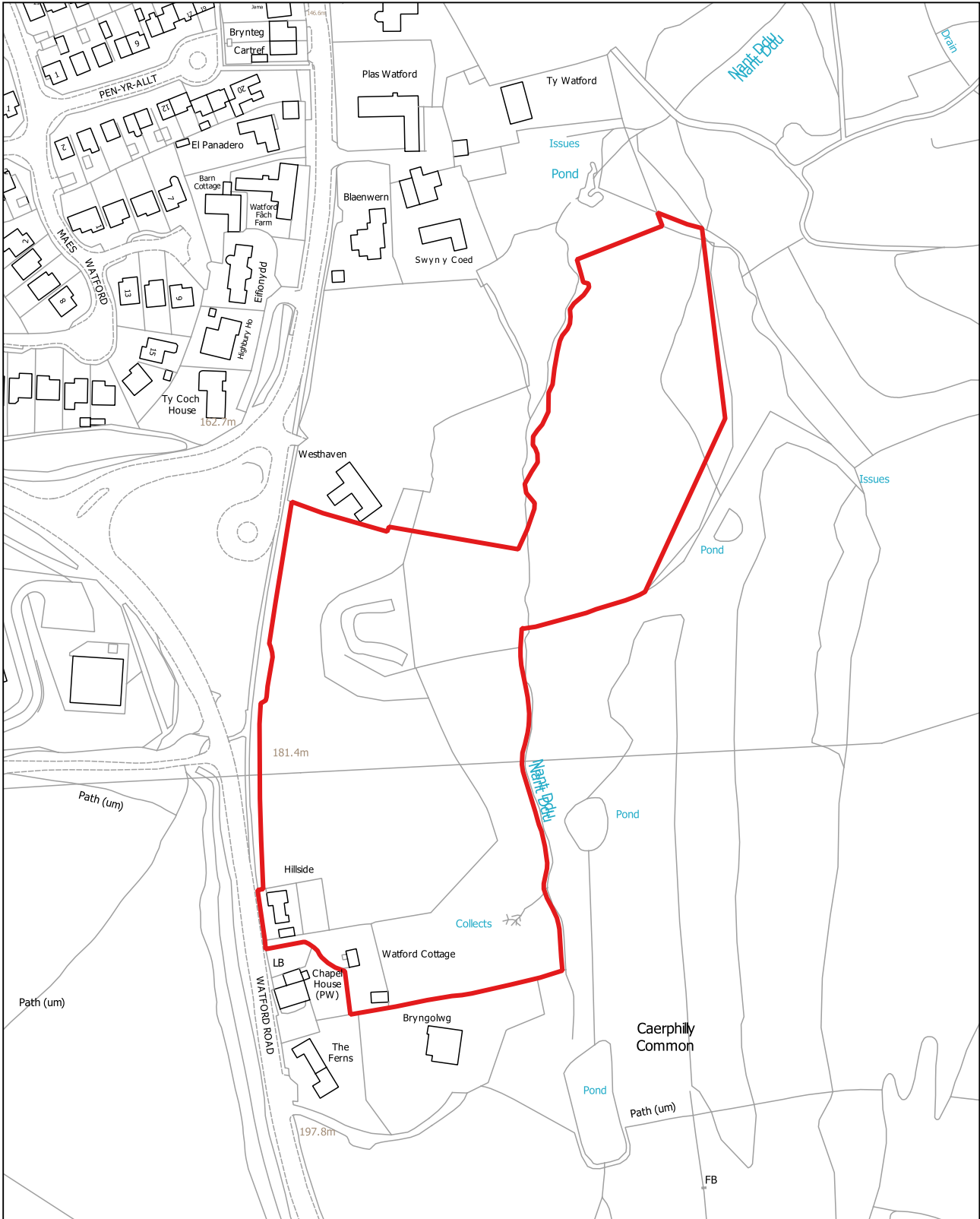
Arwnebedd v safle: 3.37 Ha

**Land south of Westhaven, Watford Park, Caerphilly (St. Martins)**

Existing Use: Scrubland / Woodland

Proposed use: Housing / Tourism

Site Area: 3.37 Ha



CB021

1:1,250

**Tir i'r gorllewin o Heol Pwll Glo, Llanbradach (Llanbradach)**

Defnydd presennol: Gwag

Defnydd arfaethedig: Tai / Twristiaeth

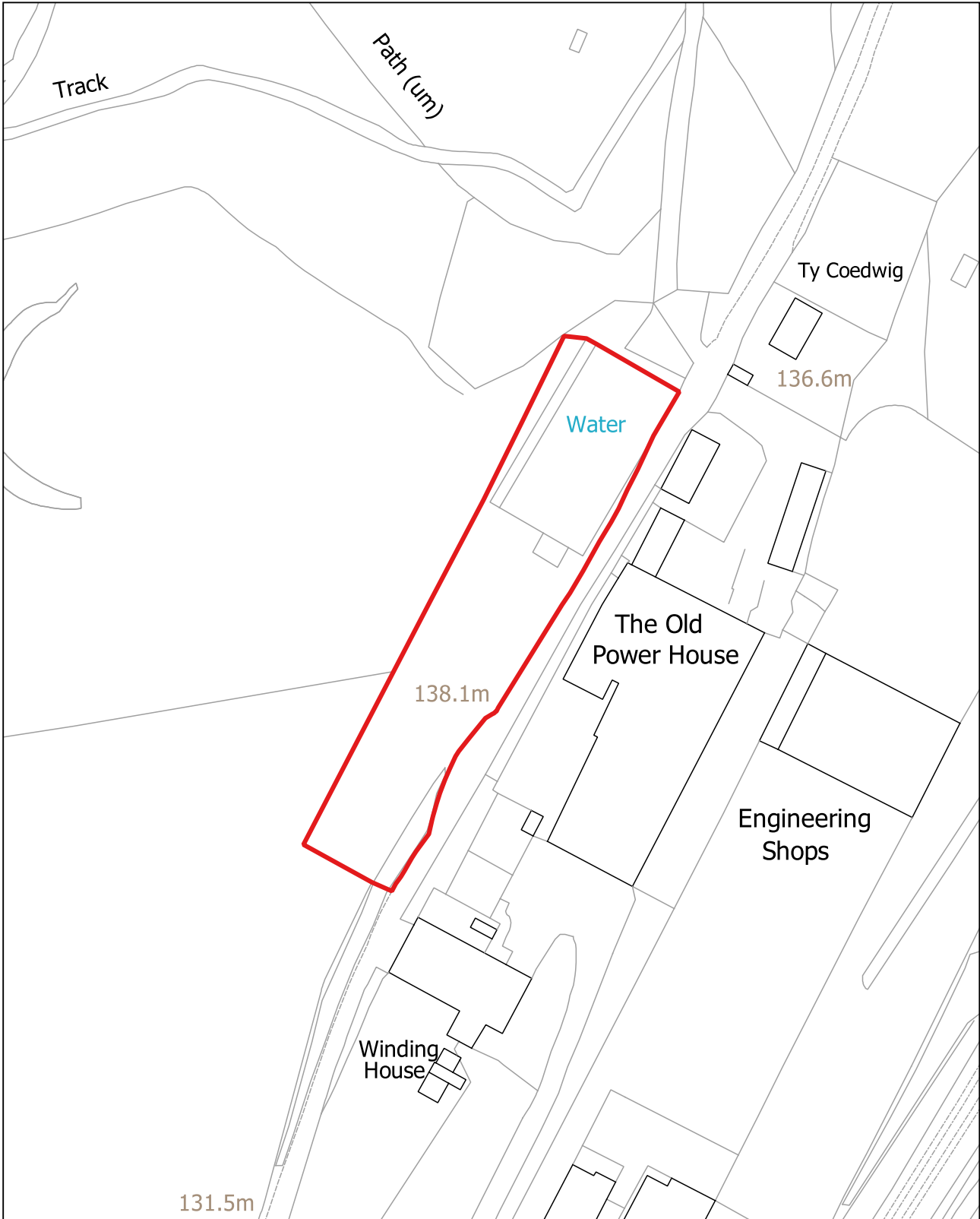
Arwnebedd v safle: 0.31 Ha

**Land west of Colliery Road, Llanbradach (Llanbradach)**

Existing Use: Vacant

Proposed use: Housing / Tourism

Site Area: 0.31 Ha



**CB022**

1:10,000

**Gwern Y Domen, Caerffili (Van)**

Defnydd presennol: Amaethyddol

Defnydd arfaethedig: Tai

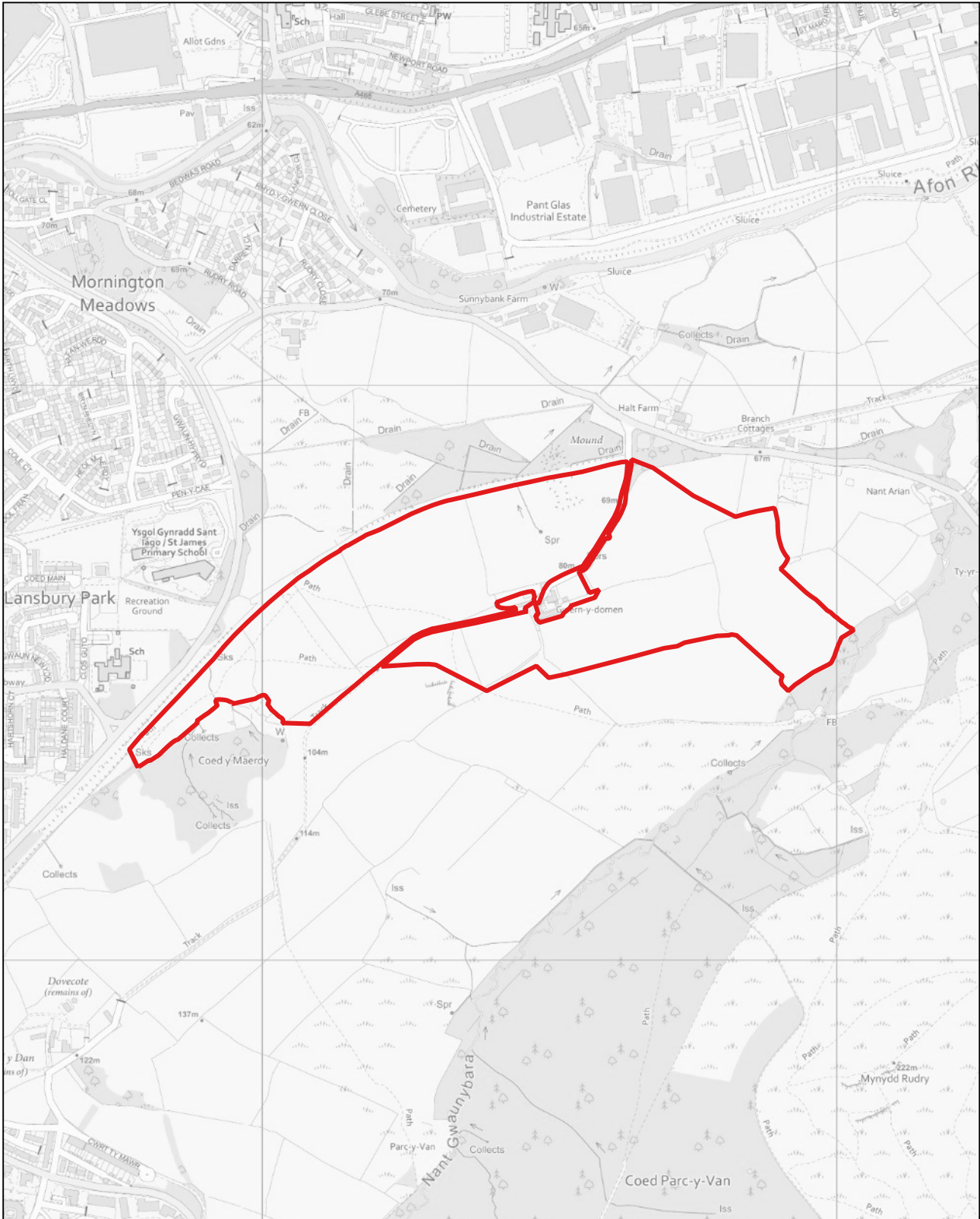
Arwnebedd v safle: 28.2 Ha

**Gwern Y Domen, Caerphilly (Van)**

Existing Use: Agricultural

Proposed use: Housing

Site Area: 28.2 Ha



CB023

1:5,000

**Tir i'r de o Rudry Road, Caerffili (Van)**

Defnydd presennol: Amaethyddol

Defnydd arfaethedig: Tai

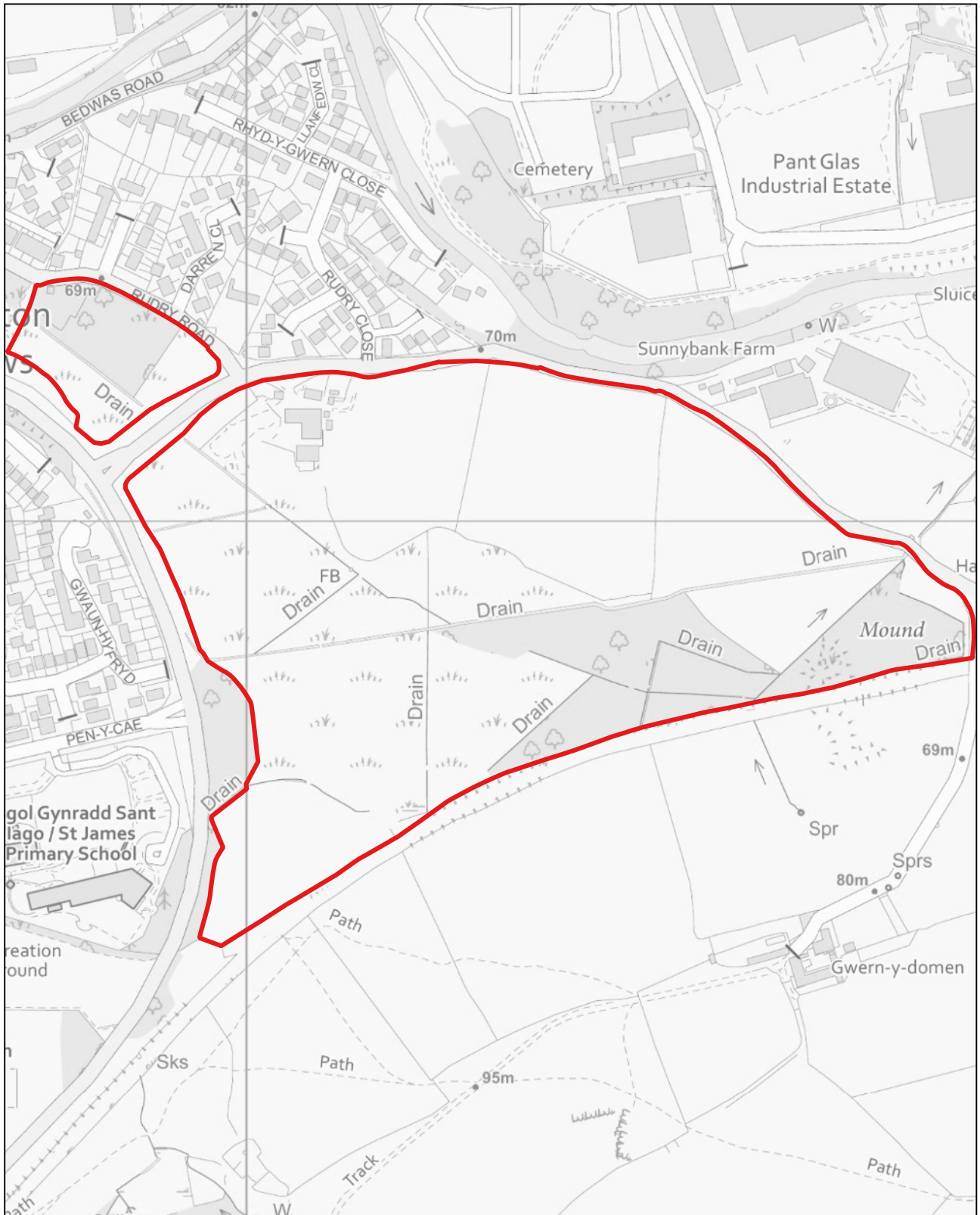
Arwnebedd v safle: 21.88 Ha

**Land south of Rudry Road, Caerphilly (Van)**

Existing Use: Agricultural

Proposed use: Housing

Site Area: 21.88 Ha



CB024

1:2,500

**Tir yn Porset Row, Caerffili (Van)**

Defnydd presennol: Coetir

Defnydd arfaethedig: Tai

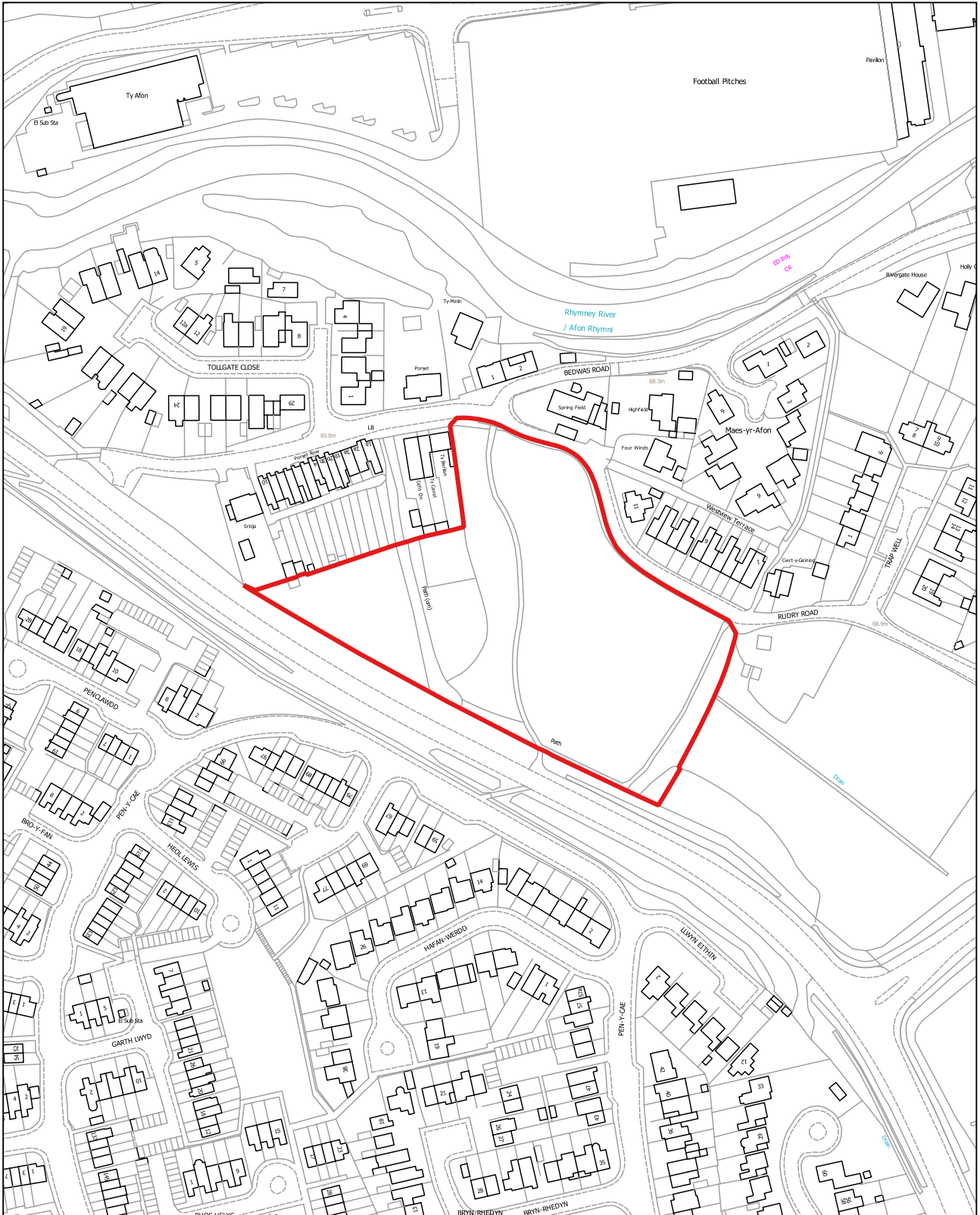
Arwnebedd v safle: 1.63 Ha

**Land at Porset Row, Caerphilly (Van)**

Existing Use: Woodland

Proposed use: Housing

Site Area: 1.63 Ha





**CB025**

1:2,500

**Fferm Nant-y-Calch (Opsiwn A), Caerffili (Martin Sant)**

Defnydd presennol: Amaethyddol

Defnydd arfaethedig: Tai

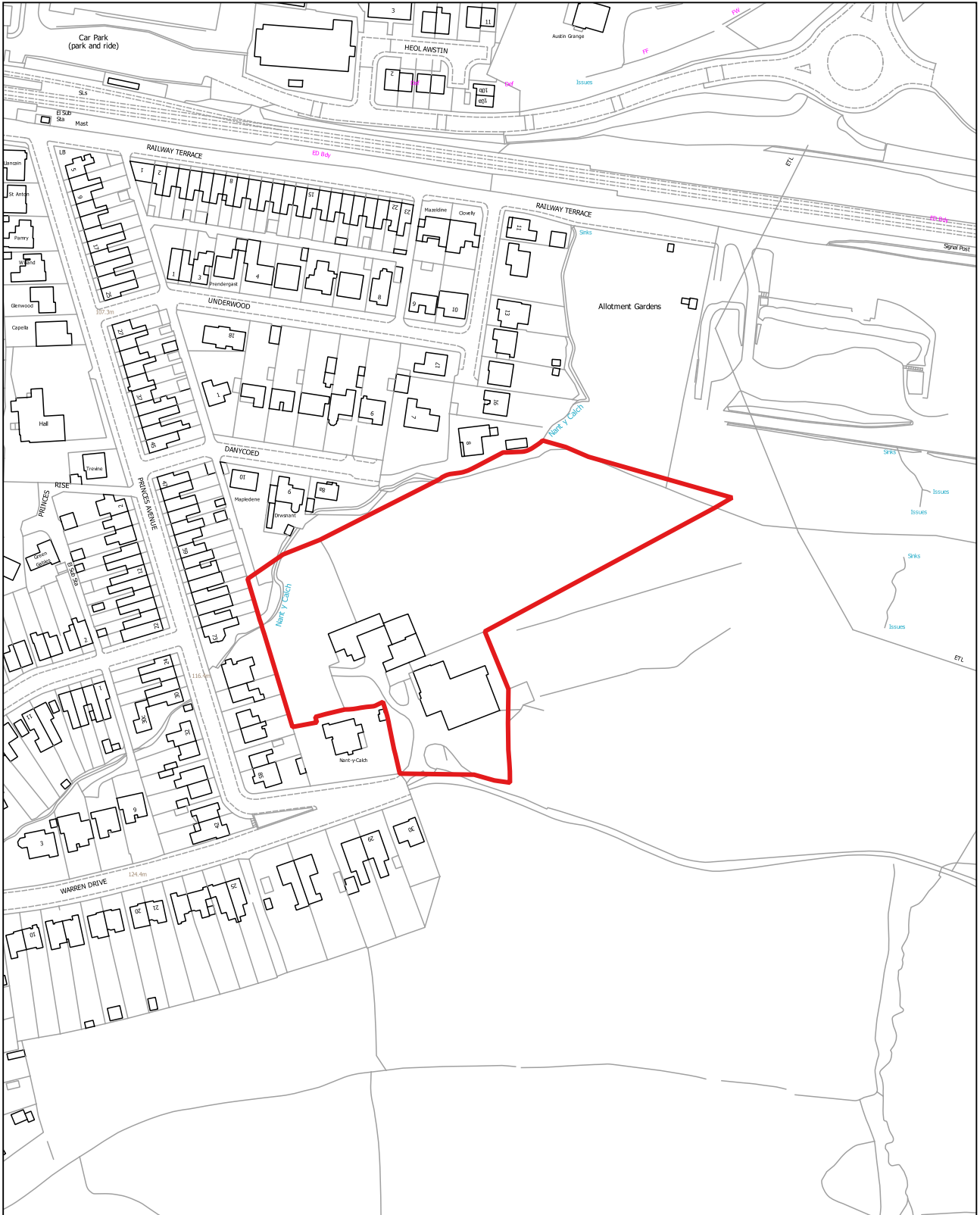
Arwnebedd v safle: 1.47 Ha

**Nantycalch Farm (Option A), Caerphilly (St. Martins)**

Existing Use: Agricultural

Proposed use: Housing

Site Area: 1.47 Ha



CB026

1:1,250

**Garth View, Bedwas, Caerffili (Bedwas a Tretomos)**

Defnydd presennol: Heb ei ddatblygu / Man agored

Defnydd arfaethedig: Tai

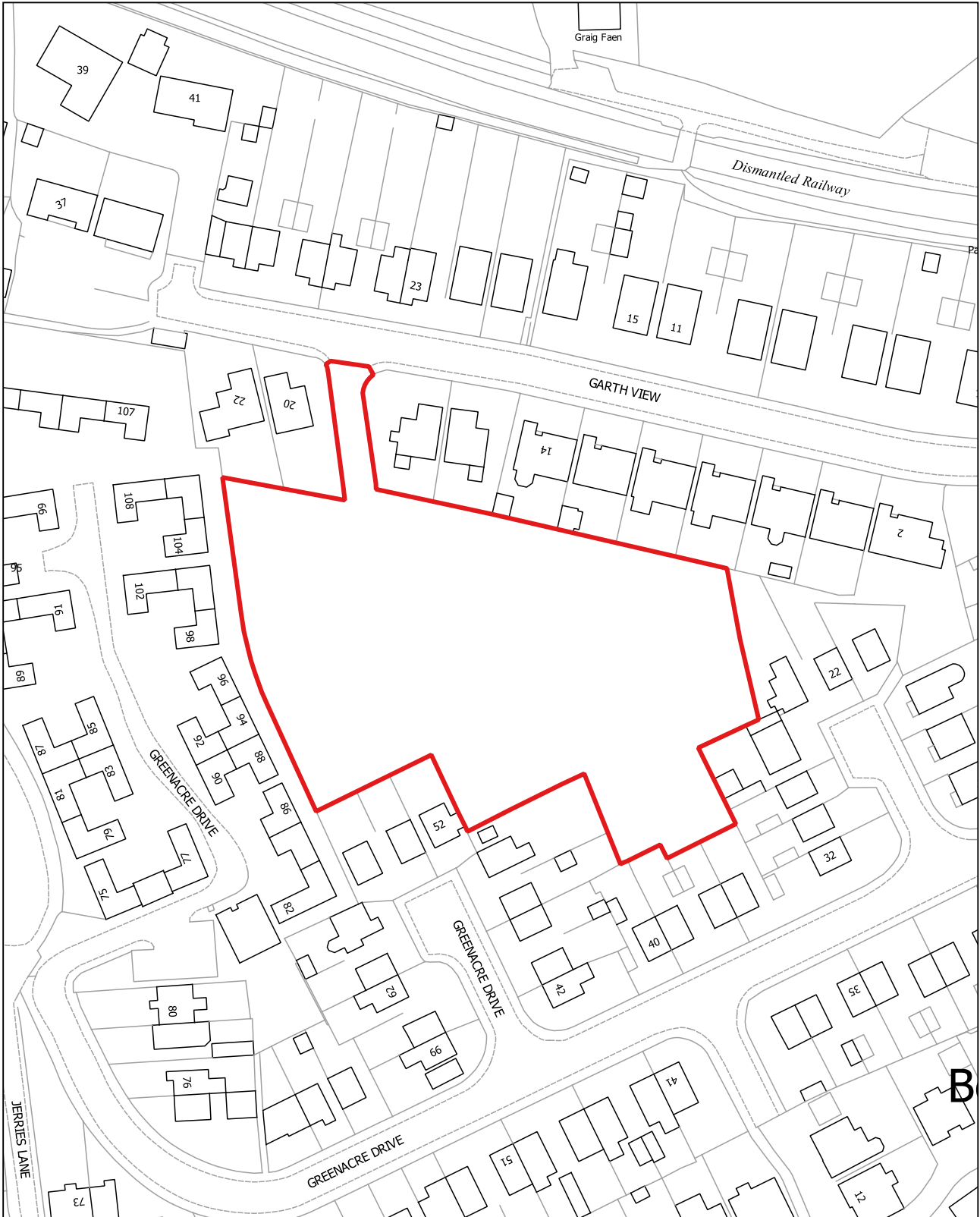
Arwnebedd v safle: 0.68 Ha

**Garth View, Bedwas, Caerphilly (Bedwas and Trethomas)**

Existing Use: Undeveloped / open space

Proposed use: Housing

Site Area: 0.68 Ha



CB027

1:5,000

**Tir ger Plasty'r Fan, Caerffili (Van)**

Defnydd presennol: Amaethyddol

Defnydd arfaethedig: Tai

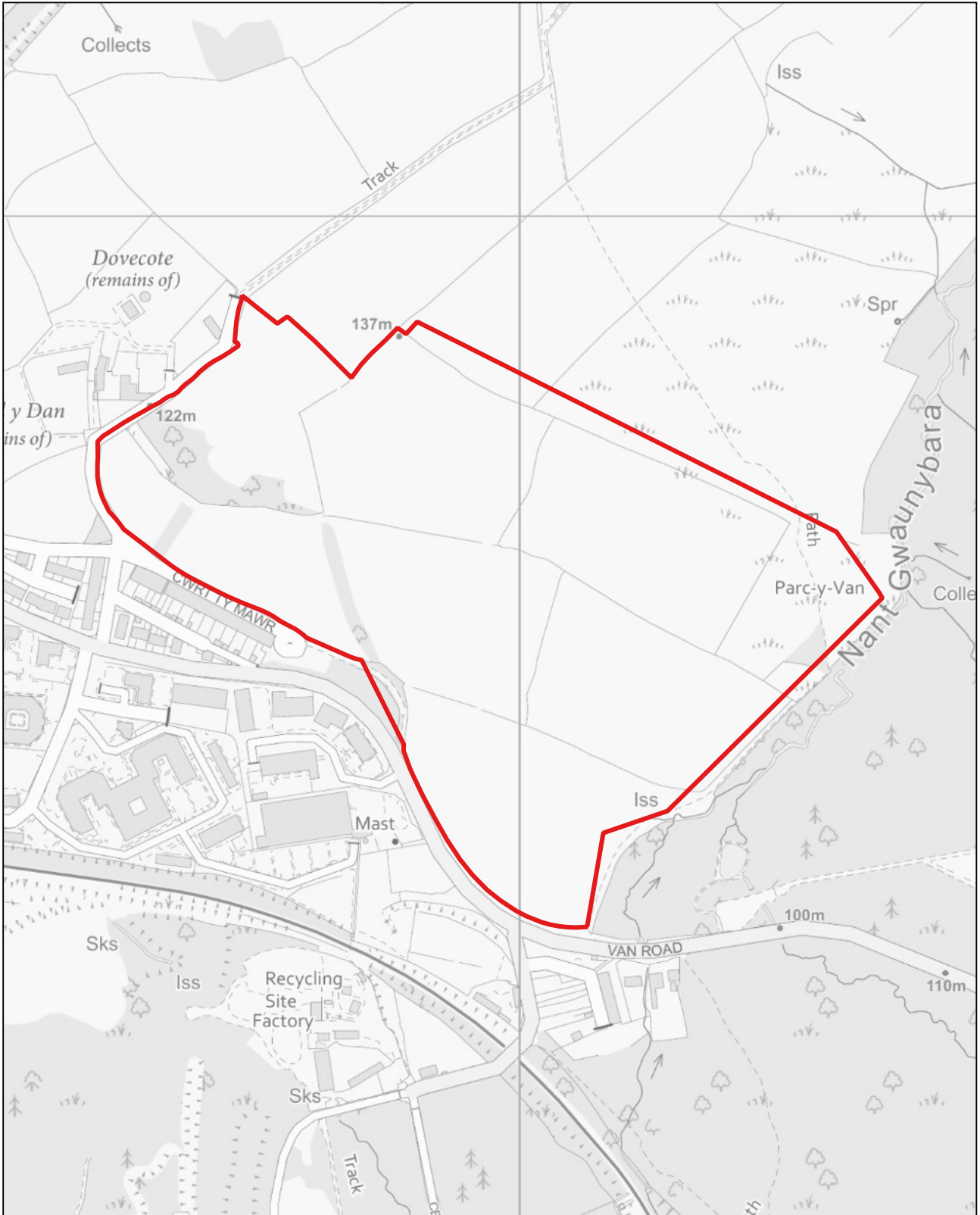
Arwnebedd v safle: 18.68 Ha

**Land near Van Mansion, Caerphilly (Van)**

Existing Use: Agricultural

Proposed use: Housing

Site Area: 18.68 Ha



CB028

1:5,000

**Tir i'r dwyrain o Railway Terrace, Caerffili (Martin Sant)**

Defnydd presennol: Wedi'i ddatblygu o'r blaen / Hen dir diwydiannol

Defnydd arfaethedig: Tai a hamdden

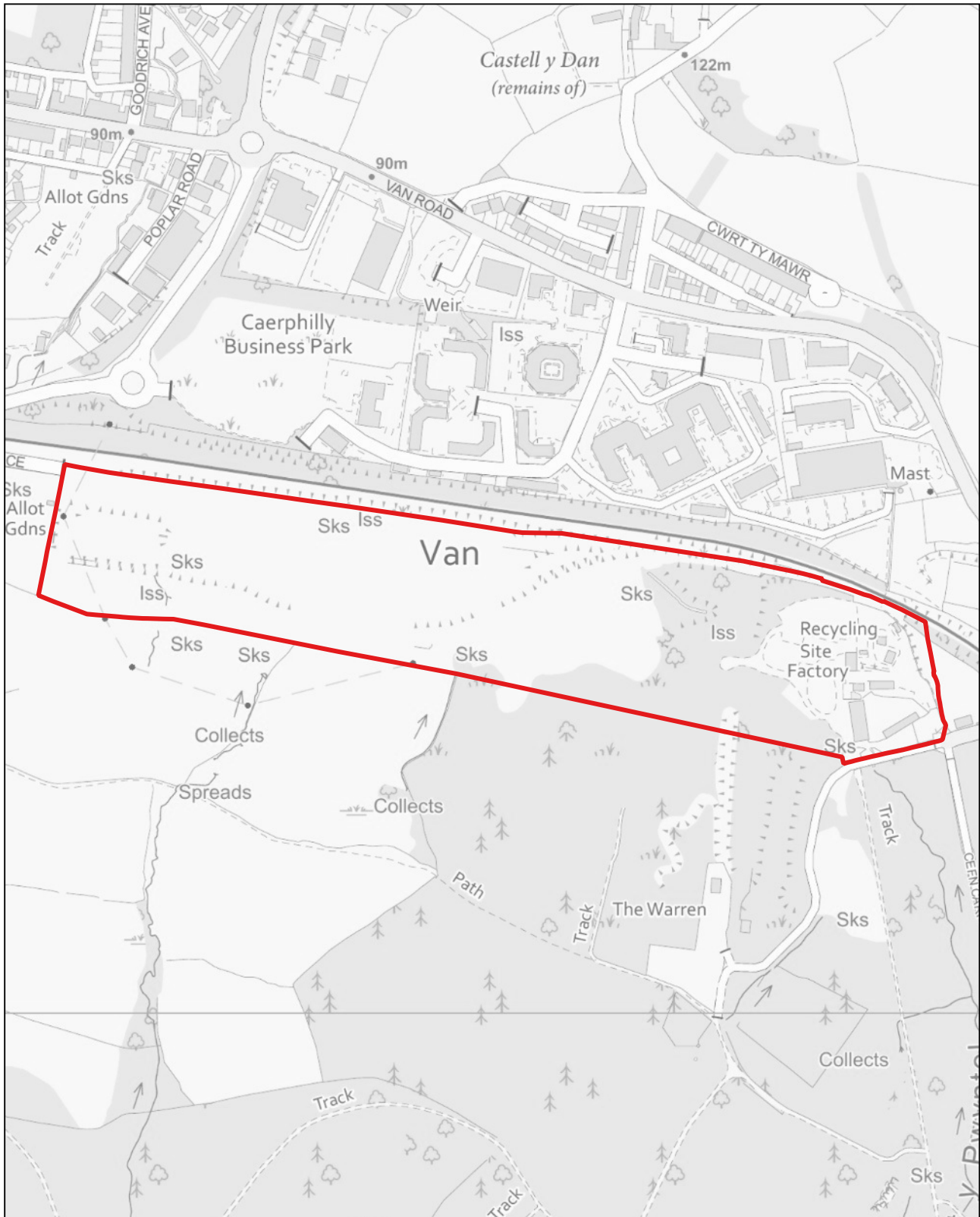
Arwnebedd v safle: 10.36 Ha

**Land east of Railway Terrace, Caerphilly (St. Martins)**

Existing Use: Previously developed / former industrial

Proposed use: Housing and leisure

Site Area: 10.36 Ha



CB029

1:2,500

**Tir i'r dwyrain o School Street, Llanbradach (Llanbradach)**

Defnydd presennol: Gwag

Defnydd arfaethedig: Tai

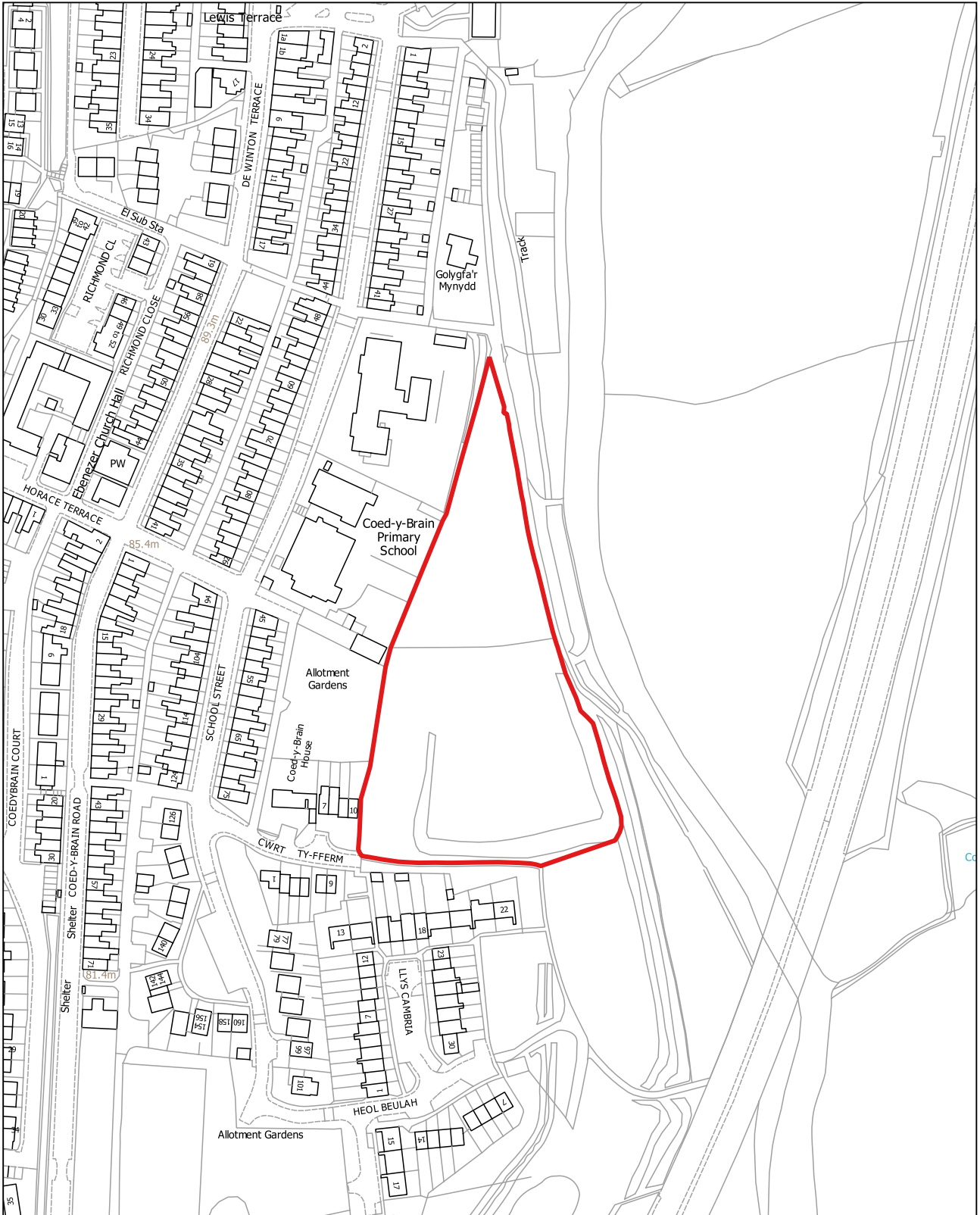
Arwnebedd v safle: 1.34 Ha

**Land East of School Street, Llanbradach (Llanbradach)**

Existing Use: Vacant

Proposed use: Housing

Site Area: 1.34 Ha



CB030

1:2,500

**Tir i'r gogledd o James Street, Tretomos (Bedwas a Tretomos)**

Defnydd presennol: Gwag / Man agored cyhoeddus

Defnydd arfaethedig: Tai

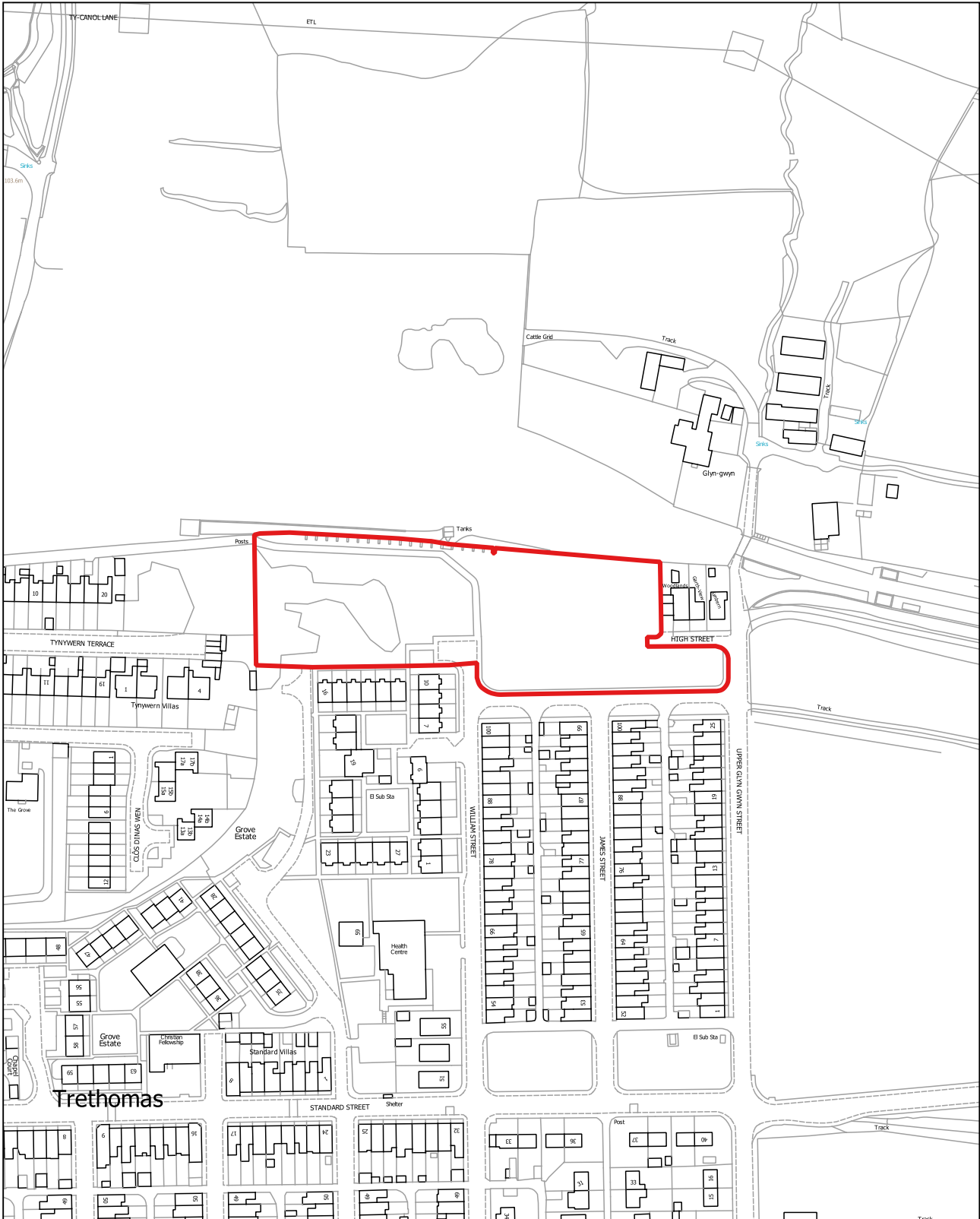
Arwnebedd v safle: 1.08 Ha

**Land north of James Street, Trethomas (Bedwas and Trethomas)**

Existing Use: Vacant / public open space

Proposed use: Housing

Site Area: 1.08 Ha



CB031

1:10,000

**Tir yng Nglofa Bedwas, Bedwas (Bedwas a Tretomos)**

Defnydd presennol: Glofa segur

Defnydd arfaethedig: Defnydd cymysg (gan gynnwys tai)

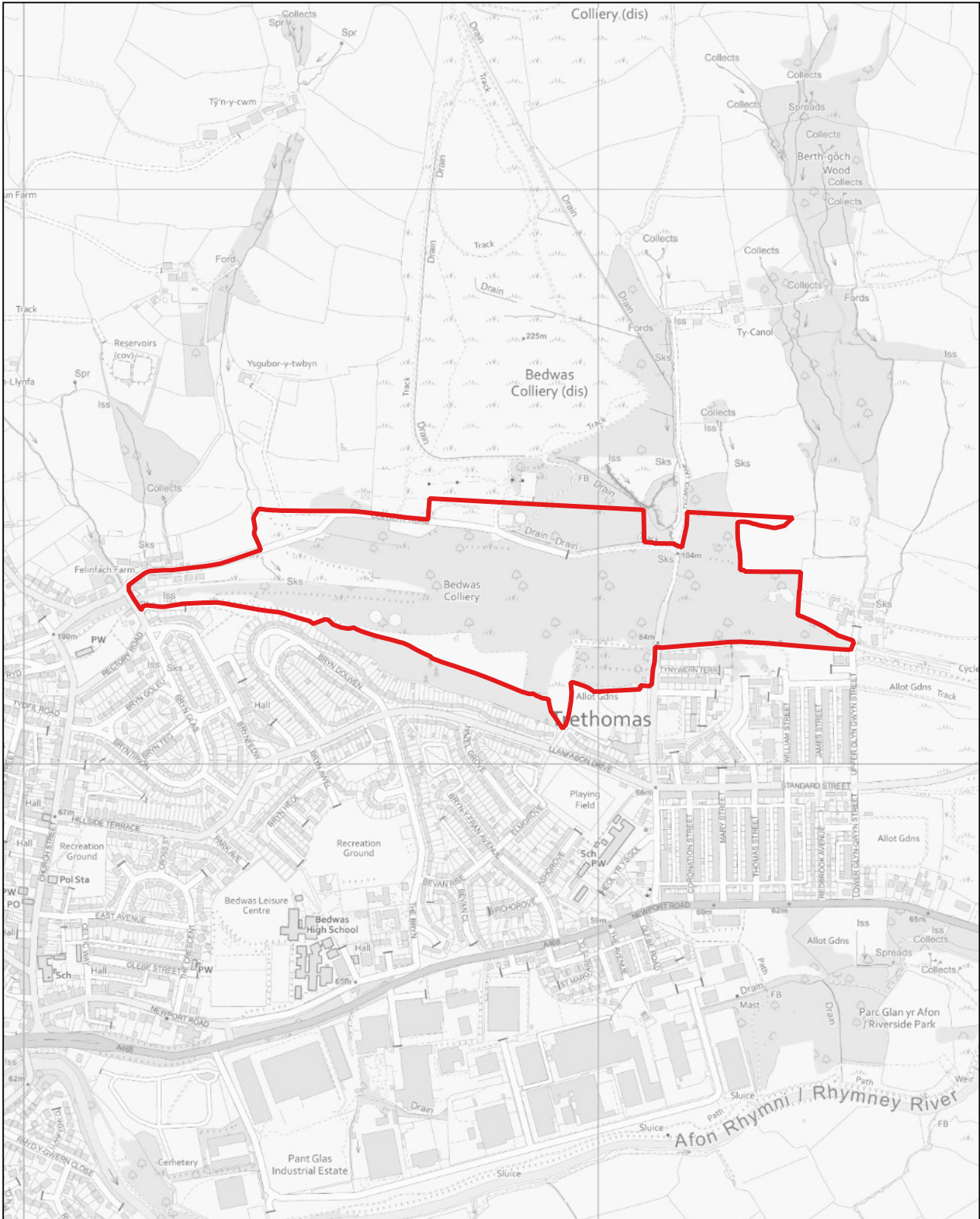
Arwnebedd v safle: 24.65 Ha

**Land at Bedwas Colliery, Bedwas (Bedwas and Trethomas)**

Existing Use: Disused colliery

Proposed use: Mixed use (including housing)

Site Area: 24.65 Ha



CB032

1:5,000

**Fferm Nant-y-Calch (Opsiwn B), Caerffili (Martin Sant)**

Defnydd presennol: Amaethyddol

Defnydd arfaethedig: Tai

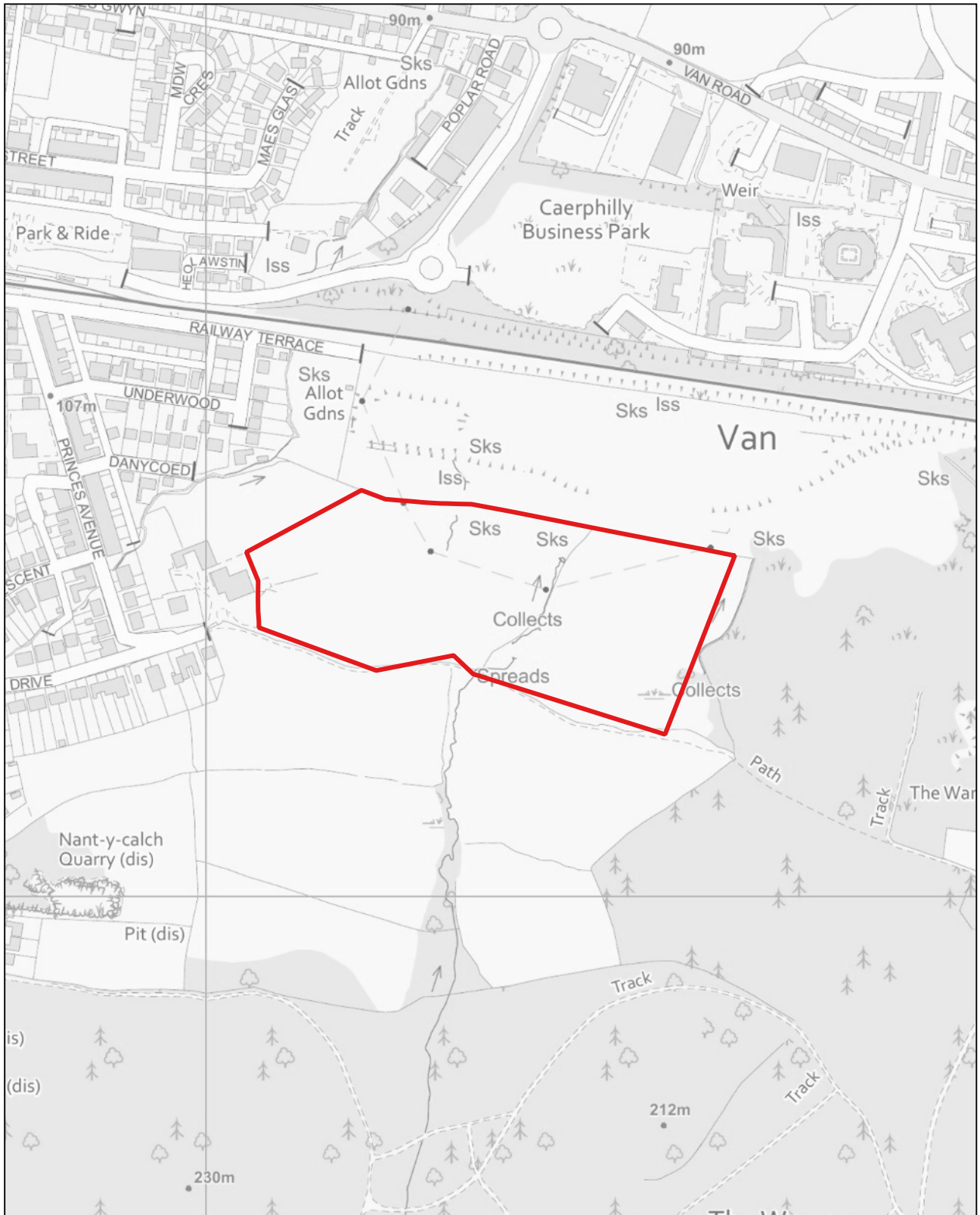
Arwnebedd v safle: 5.59 Ha

**Nantycalch Farm (Option B), Caerphilly (St. Martins)**

Existing Use: Agricultural

Proposed use: Housing

Site Area: 5.59 Ha





CB033

1:5,000

**Fferm Nant-y-Calch (Opsiwn C), Caerffili (Martin Sant)**

Defnydd presennol: Amaethyddol

Defnydd arfaethedig: Tai

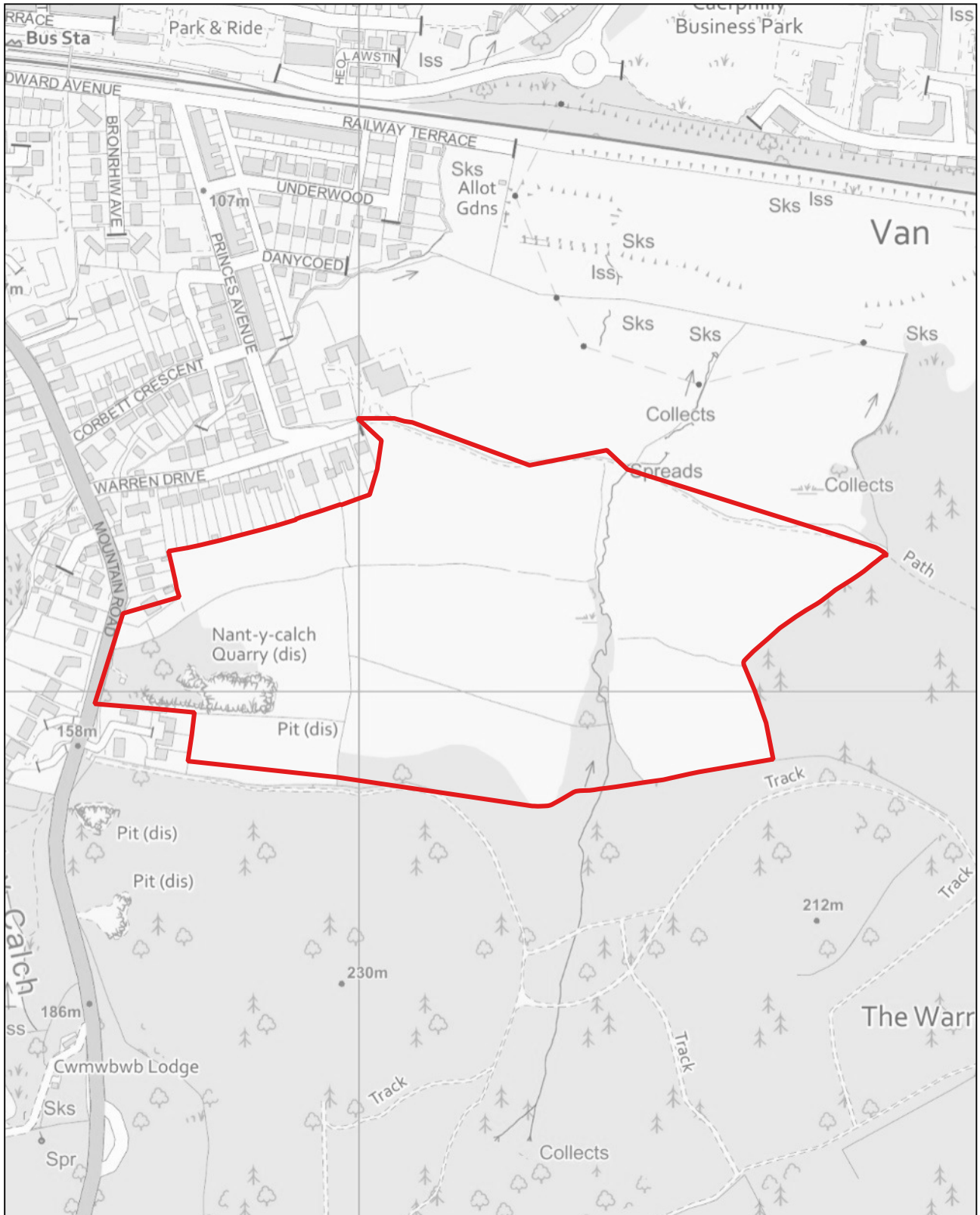
Arwnebedd v safle: 14.47 Ha

**Nantycalch Farm (Option C), Caerphilly (St. Martins)**

Existing Use: Agricultural

Proposed use: Housing

Site Area: 14.47 Ha



CB034

1:2,500

**Fferm Gelli Wastad, Newport Road, Machen (Machen a Rudry)**

Defnydd presennol: Amaethyddol

Defnydd arfaethedig: Tai a phŷ...Âµer dÃ...Âµer cynaliadwy

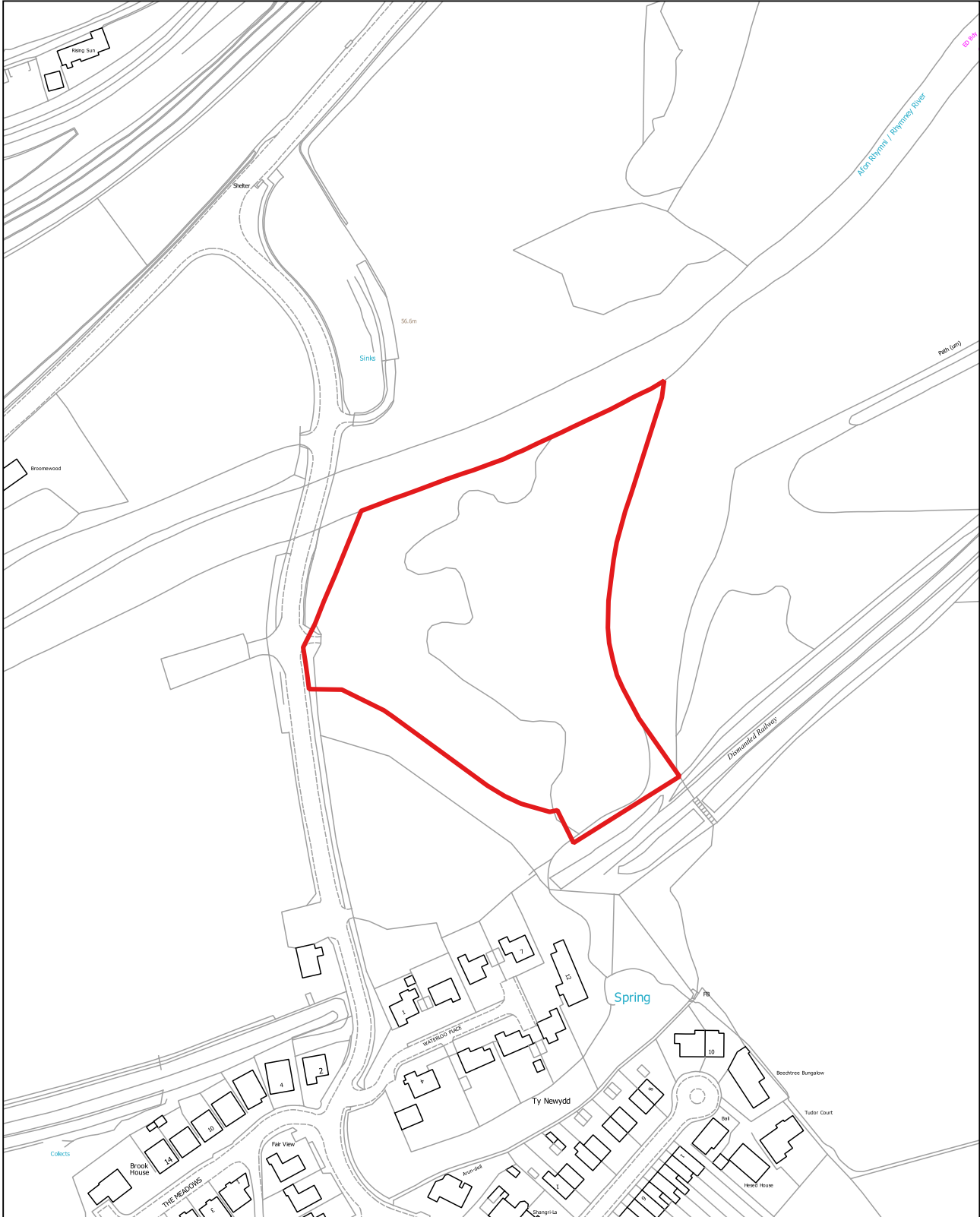
Arwnebedd v safle: 1.78 Ha

**Gelli Wastad Farm, Newport Road, Machen (Machen and Rudry)**

Existing Use: Agricultural

Proposed use: Housing and sustainable hydro power

Site Area: 1.78 Ha



CB035

1:2,000

**Tir i'r de o Sunny Bank Terrace, Machen, Machen (Machen a Rudry)**

Defnydd presennol: Gardd

Defnydd arfaethedig: Tai

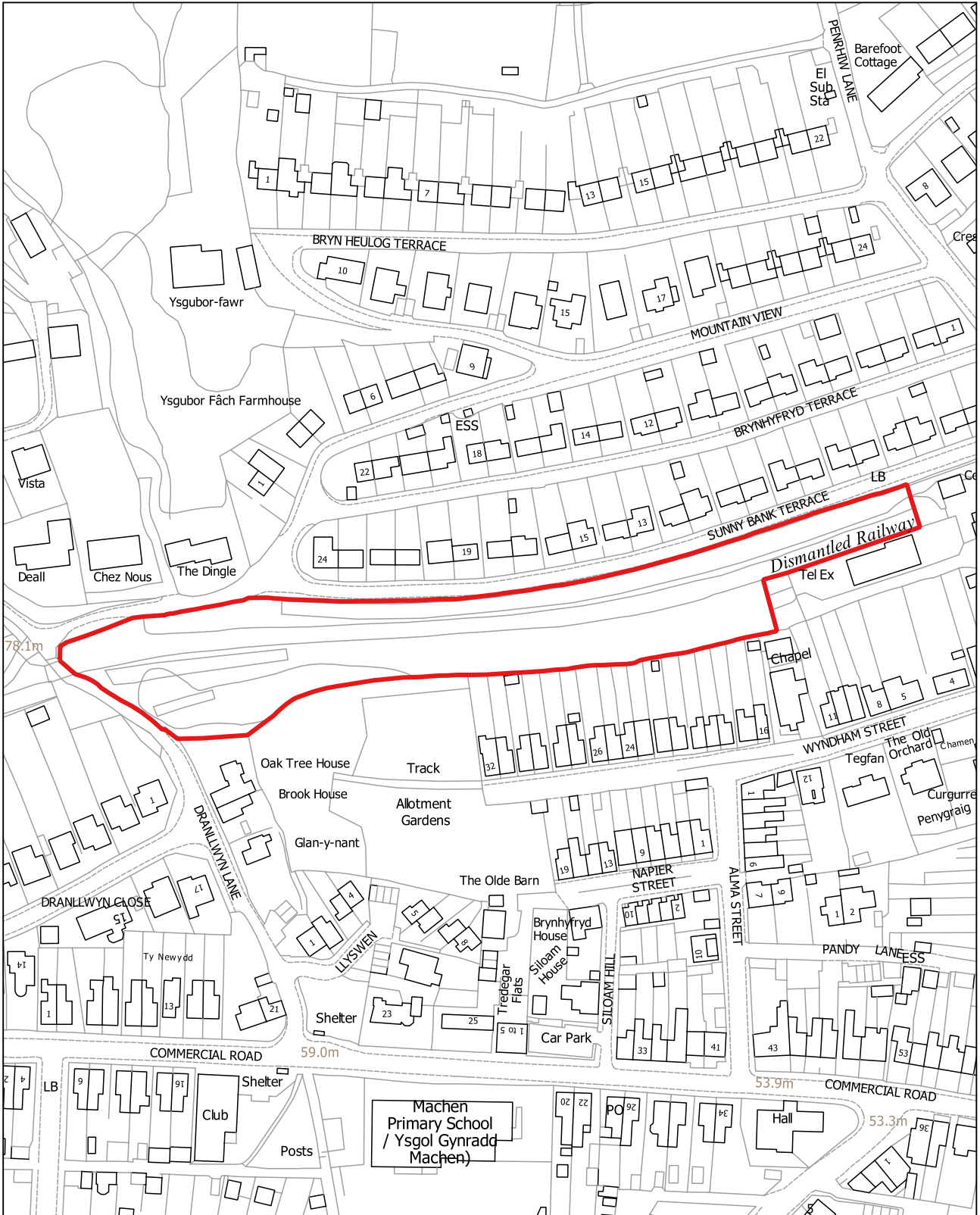
Arwnebedd v safle: 0.88 Ha

**Land to the south of Sunny Bank Terrace, Machen, Machen (Machen and Rudry)**

Existing Use: Garden

Proposed use: Housing

Site Area: 0.88 Ha



GB001

1:2,500

**Tir ac adeiladau garej i'r gogledd o Main Road, Maes-y-cwmwr (Maes-y-cwmwr)**

Defnydd presennol: Lle gwerthu, gwasanaethu a golchi ceir, a glaswelltir

Defnydd arfaethedig: Tai

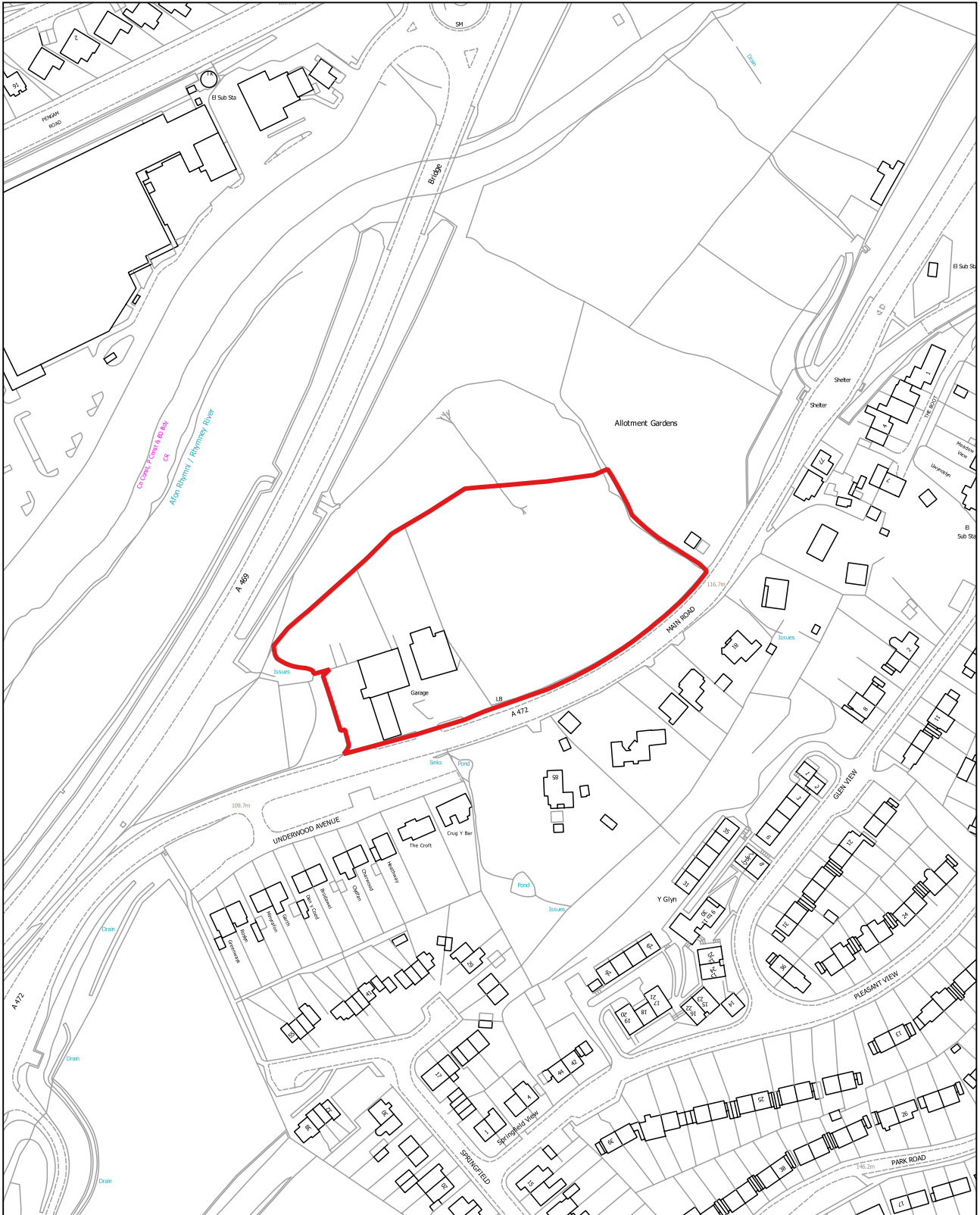
Arwnebedd v safle: 1.31 Ha

**Land and Garage Buildings north of Main Road, Maesycwmmer (Maesycwmmer)**

Existing Use: Cars Sales, Servicing and Washing and Grassland

Proposed use: Housing

Site Area: 1.31 Ha



GB002

1:1,250

**Tir yn ffinio Old Junction House, Pontllan-fraith (Pontllan-fraith)**

Defnydd presennol: Cae

Defnydd arfaethedig: Tai

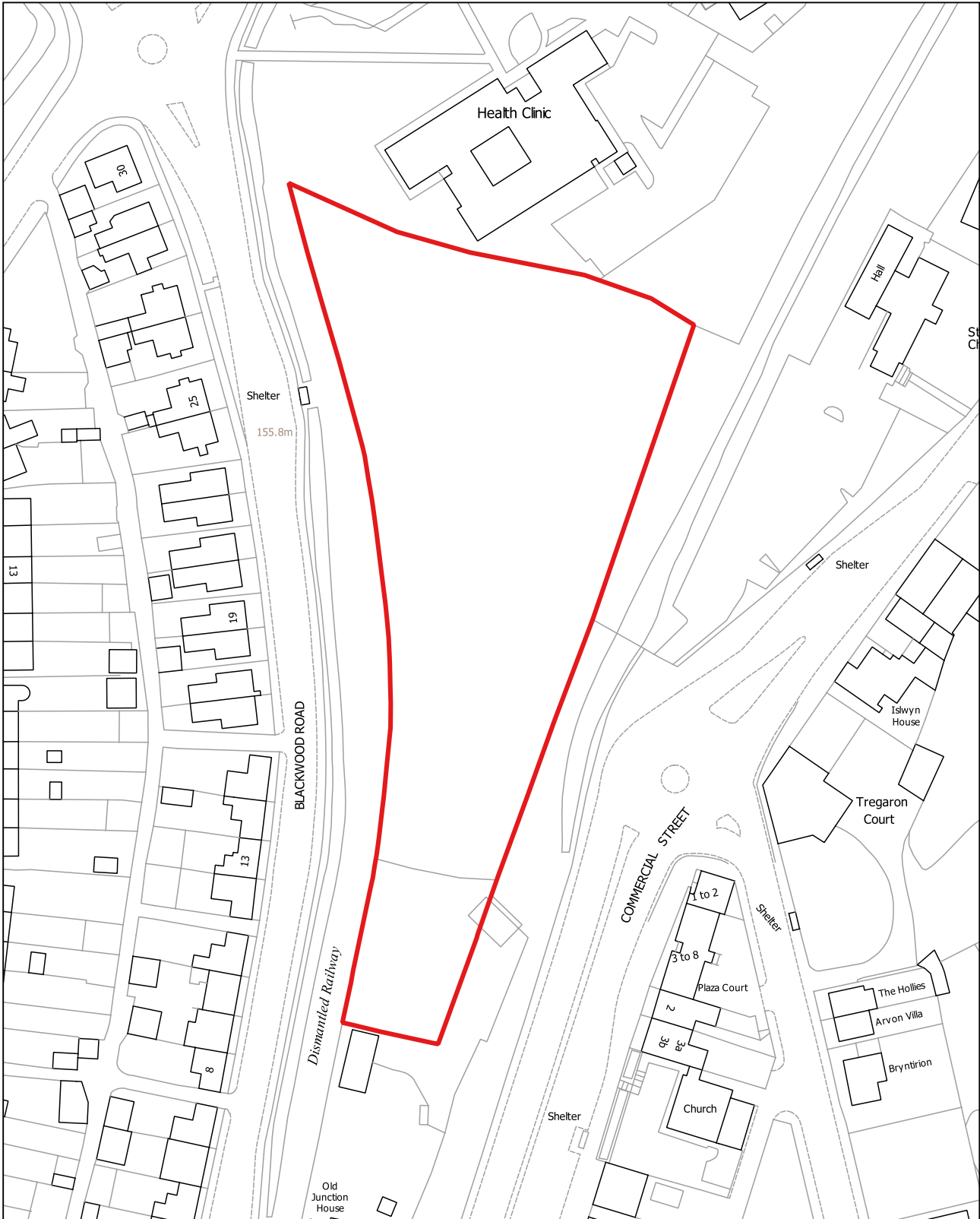
Arwnebedd v safle: 0.79 Ha

**Land adjoining Old Junction House, Pontllanfraith (Pontllanfraith)**

Existing Use: Field

Proposed use: Housing

Site Area: 0.79 Ha



**GB003**

1:1,250

**Clwb Chwaraeon a Chymdeithasol Trinant, Trinant (Crymlyn)**

Defnydd presennol: Gwag

Defnydd arfaethedig: Tai

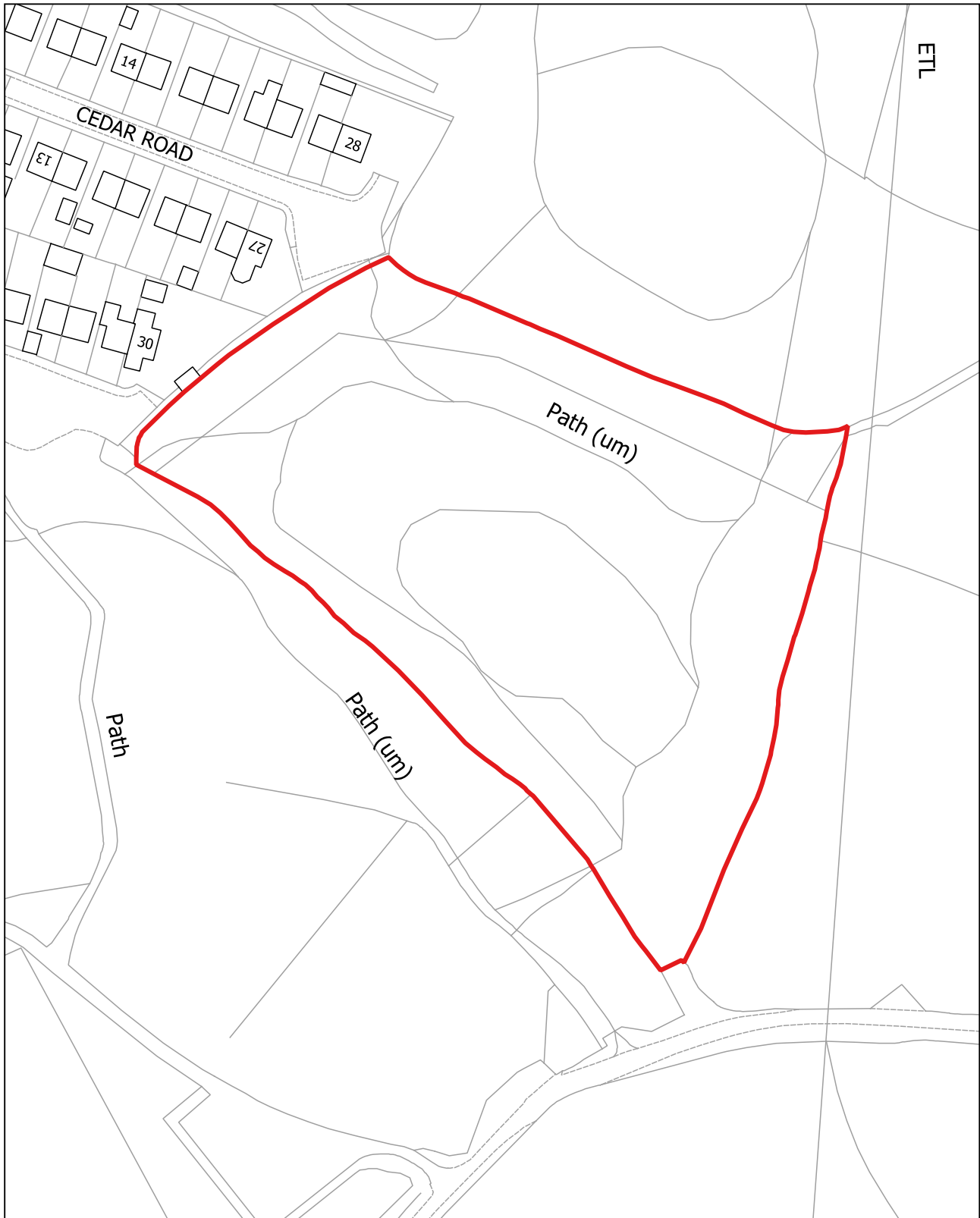
Arwnebedd v safle: 1.19 Ha

**Trinant Sports and Social Club, Trinant (Crumlin)**

Existing Use: Vacant

Proposed use: Housing

Site Area: 1.19 Ha



**GB004**

1:2,500

**Tir i'r gorllewin o Seda, Hawtin Park (Cefn Fforest a Pengam)**

Defnydd presennol: Gwag

Defnydd arfaethedig: Addysg

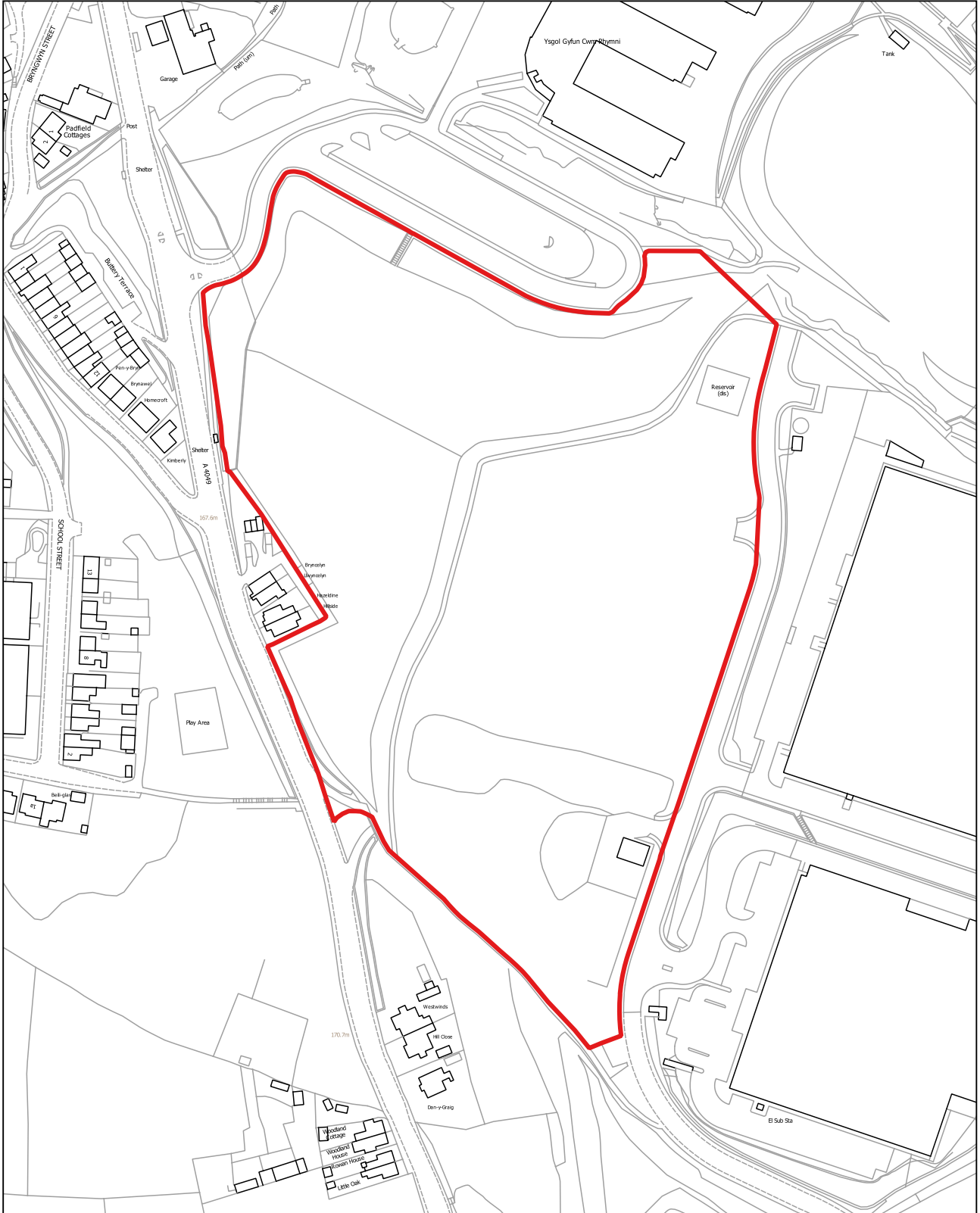
Arwnebedd v safle: 5.81 Ha

**Land west of Seda, Hawtin Park (Cefn Fforest and Pengam)**

Existing Use: Vacant

Proposed use: Education

Site Area: 5.81 Ha



**GB005**

1:1,250

**Tir yn Gwrhay, Argoed (Penmaen)**

Defnydd presennol: Gwag

Defnydd arfaethedig: Tai

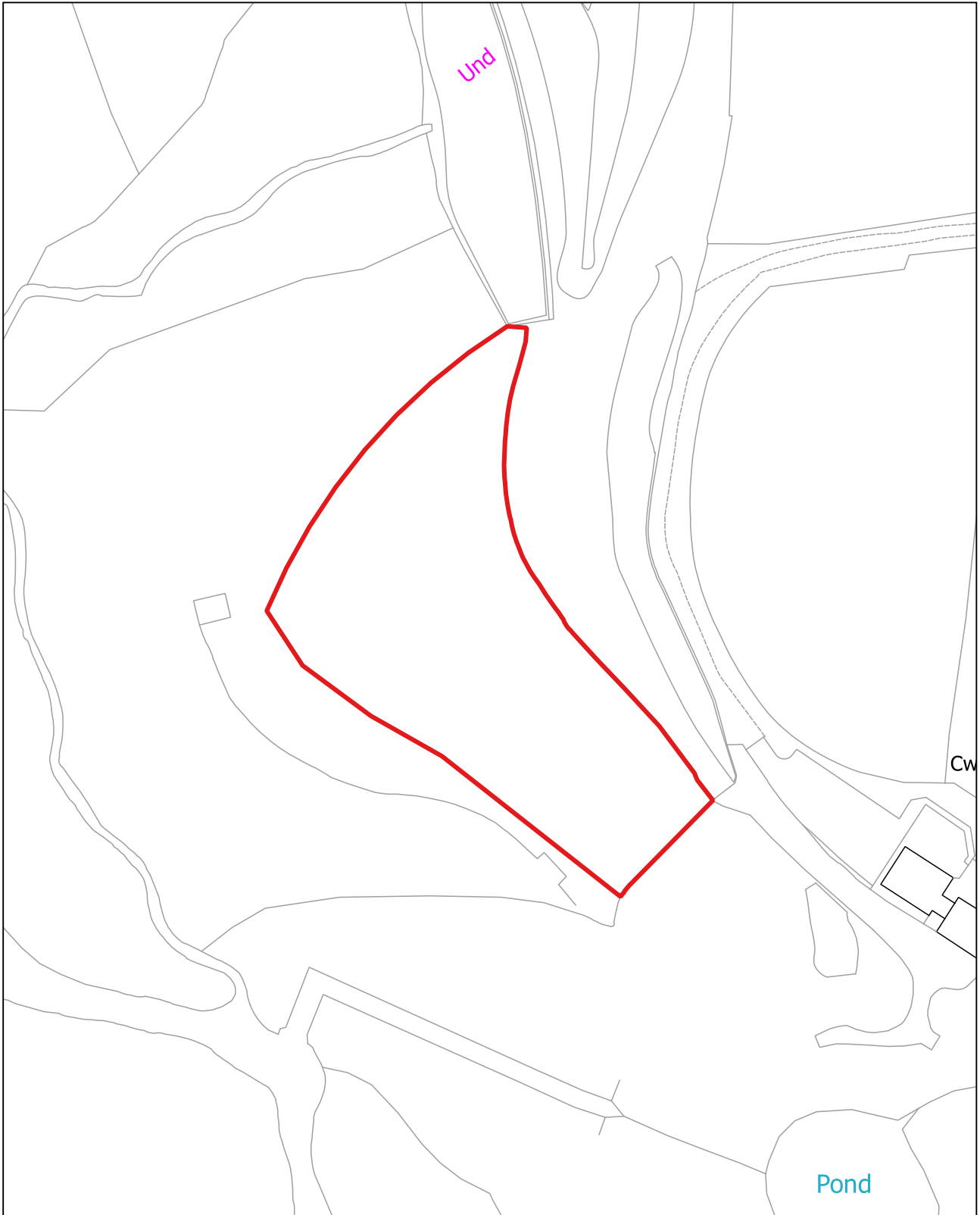
Arwynebedd v safle: 0.5 Ha

**Land at The Gwrhay, Argoed (Penmaen)**

Existing Use: Vacant

Proposed use: Housing

Site Area: 0.5 Ha





**GB006**

1:2,500

**Tir yn Oakdale Terrace, Oakdale (Penmaen)**

Defnydd presennol: Pori

Defnydd arfaethedig: Tai

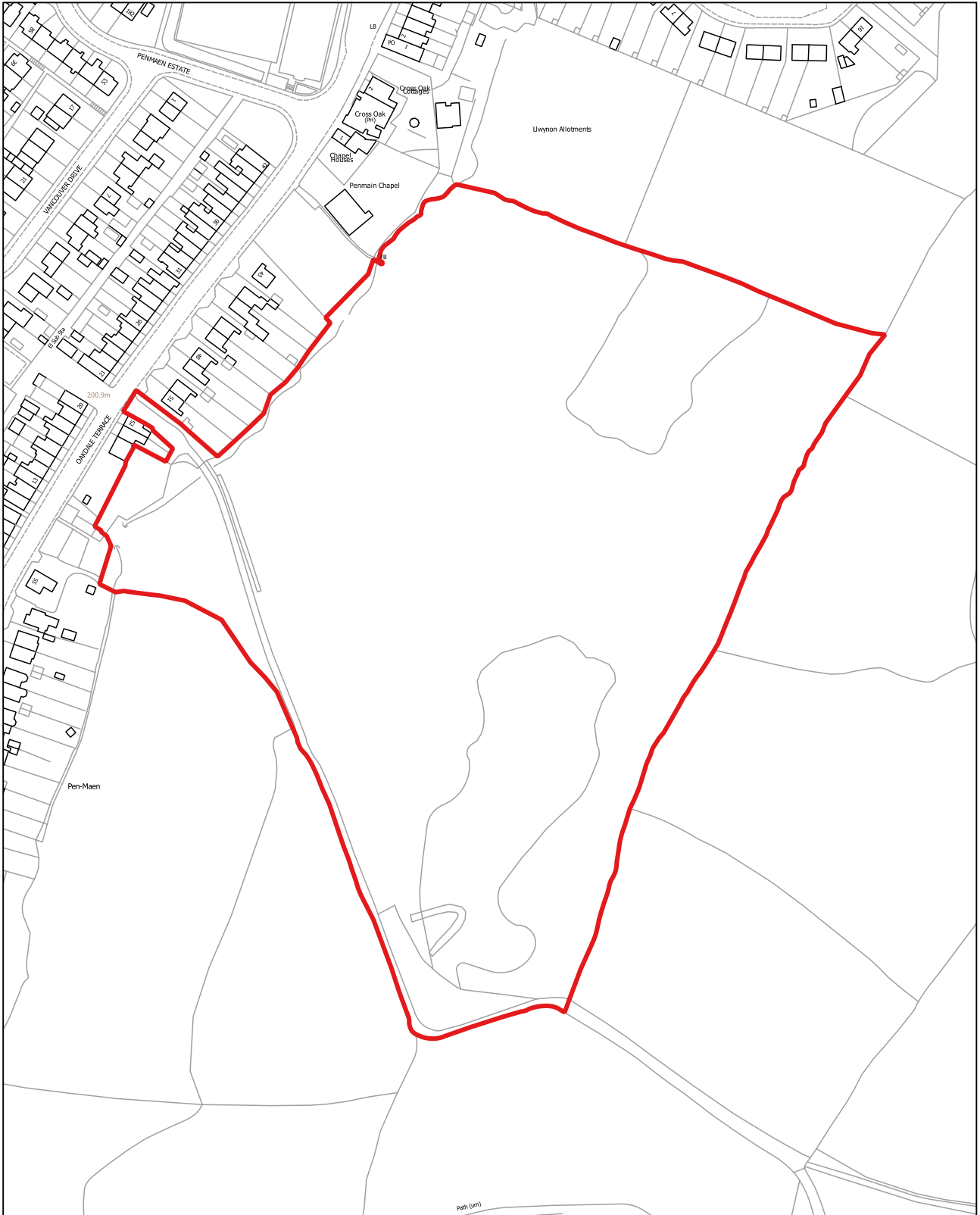
Arwnebedd v safle: 6.54 Ha

**Land at Oakdale Terrace, Oakdale (Penmaen)**

Existing Use: Grazing

Proposed use: Housing

Site Area: 6.54 Ha



**GB008**

1:2,500

**Tir yn Ty Mawr, Croespenmaen (Crymlyn)**

Defnydd presennol: Tir heb ei ddatblygu

Defnydd arfaethedig: Tai

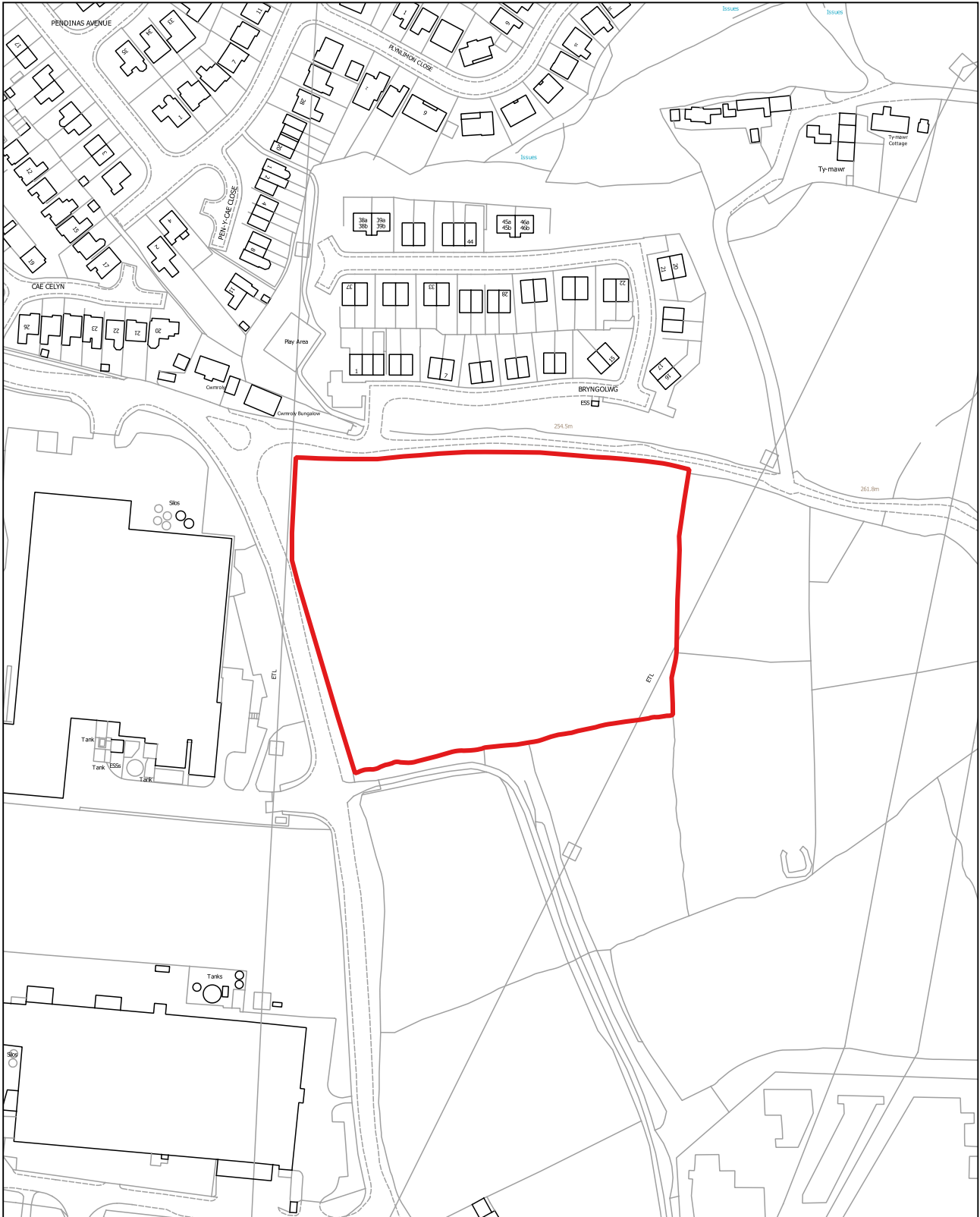
Arwnebedd v safle: 2.01 Ha

**Land at Ty Mawr, Croespenmaen (Crumlin)**

Existing Use: Undeveloped land

Proposed use: Housing

Site Area: 2.01 Ha



GB009

1:2,500

**Tir yn y Gellideg, Maes-y-cwmwr (Maes-y-cwmwr)**

Defnydd presennol: Heb ei ddatblygu

Defnydd arfaethedig: Tai

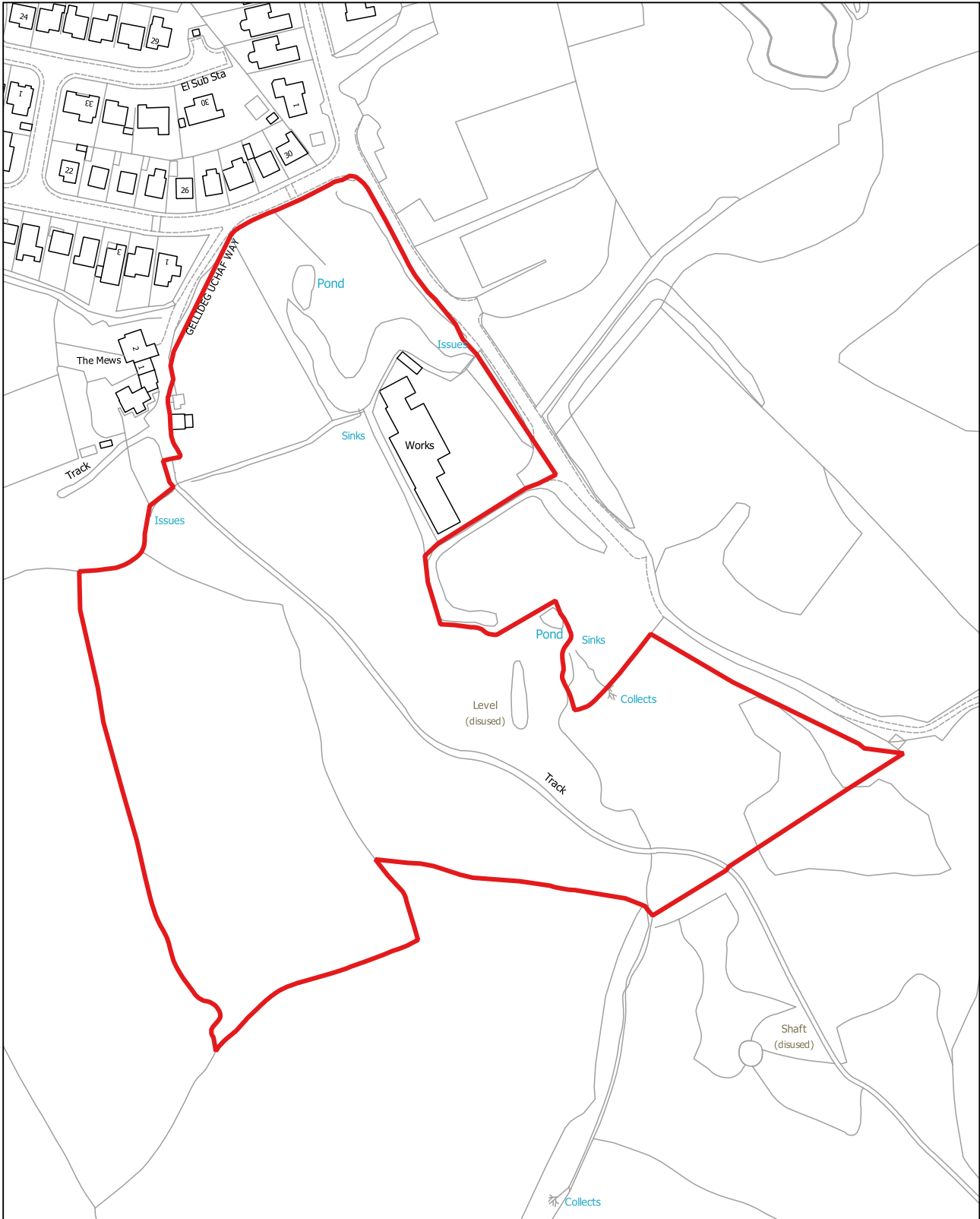
Arwnebedd v safle: 6.09 Ha

**Land at Gellideg, Maesycwmmr (Maesycwmmr)**

Existing Use: Undeveloped land

Proposed use: Housing

Site Area: 6.09 Ha



**GB010**

1:1,250

**Tir yn Nant-Gau, Oakdale (Penmaen)**

Defnydd presennol: Hen randiroedd

Defnydd arfaethedig: Tai

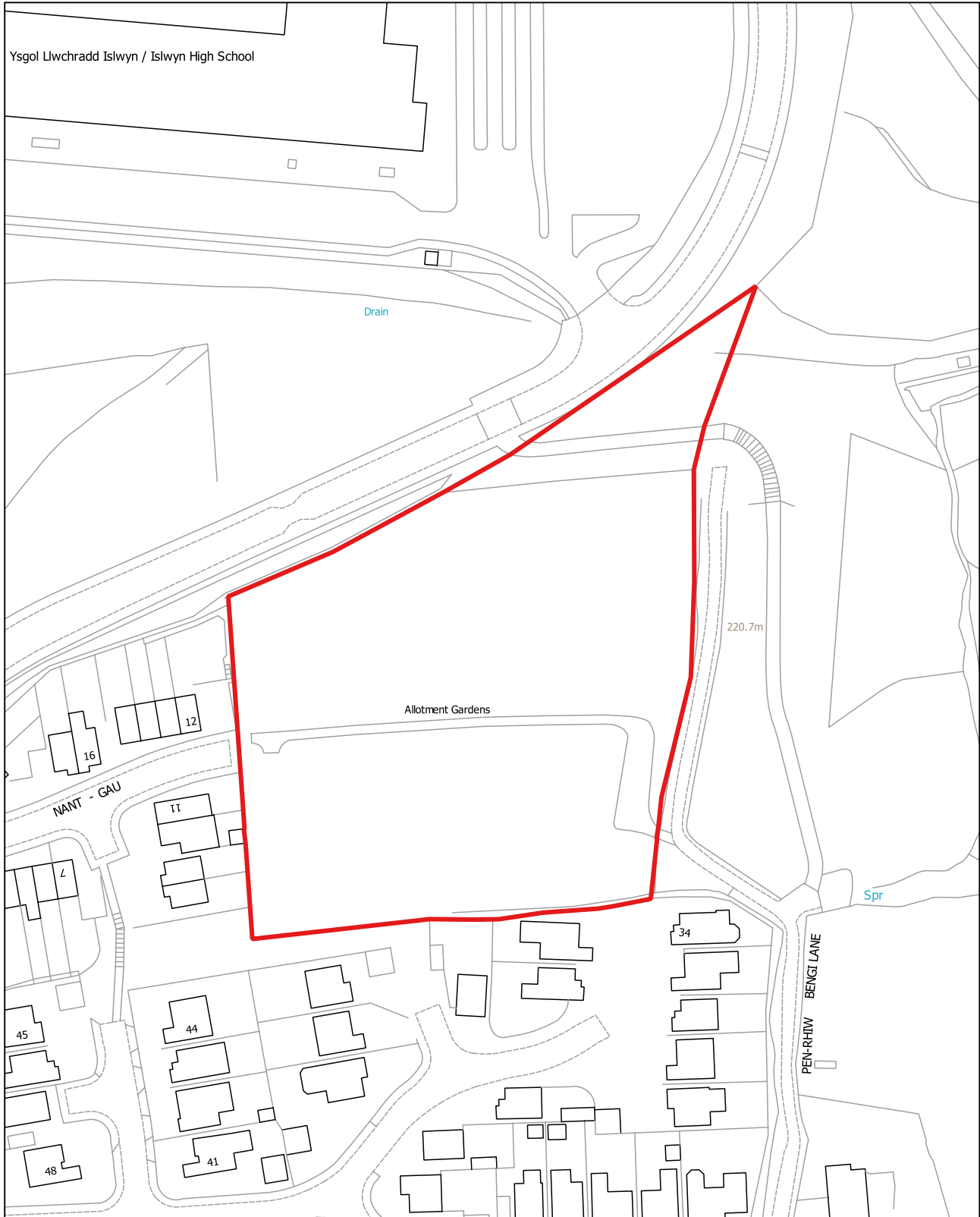
Arwnebedd v safle: 0.95 Ha

**Land at Nant Gau, Oakdale (Penmaen)**

Existing Use: Former allotments

Proposed use: Housing

Site Area: 0.95 Ha



**GB011**

1:2,500

**Tir yn Uchderau Gellideg, Maes-y-cwmwr (Maes-y-cwmwr)**

Defnydd presennol: Llawr caled / Wedi tyfu'n wyllt

Defnydd arfaethedig: Tai

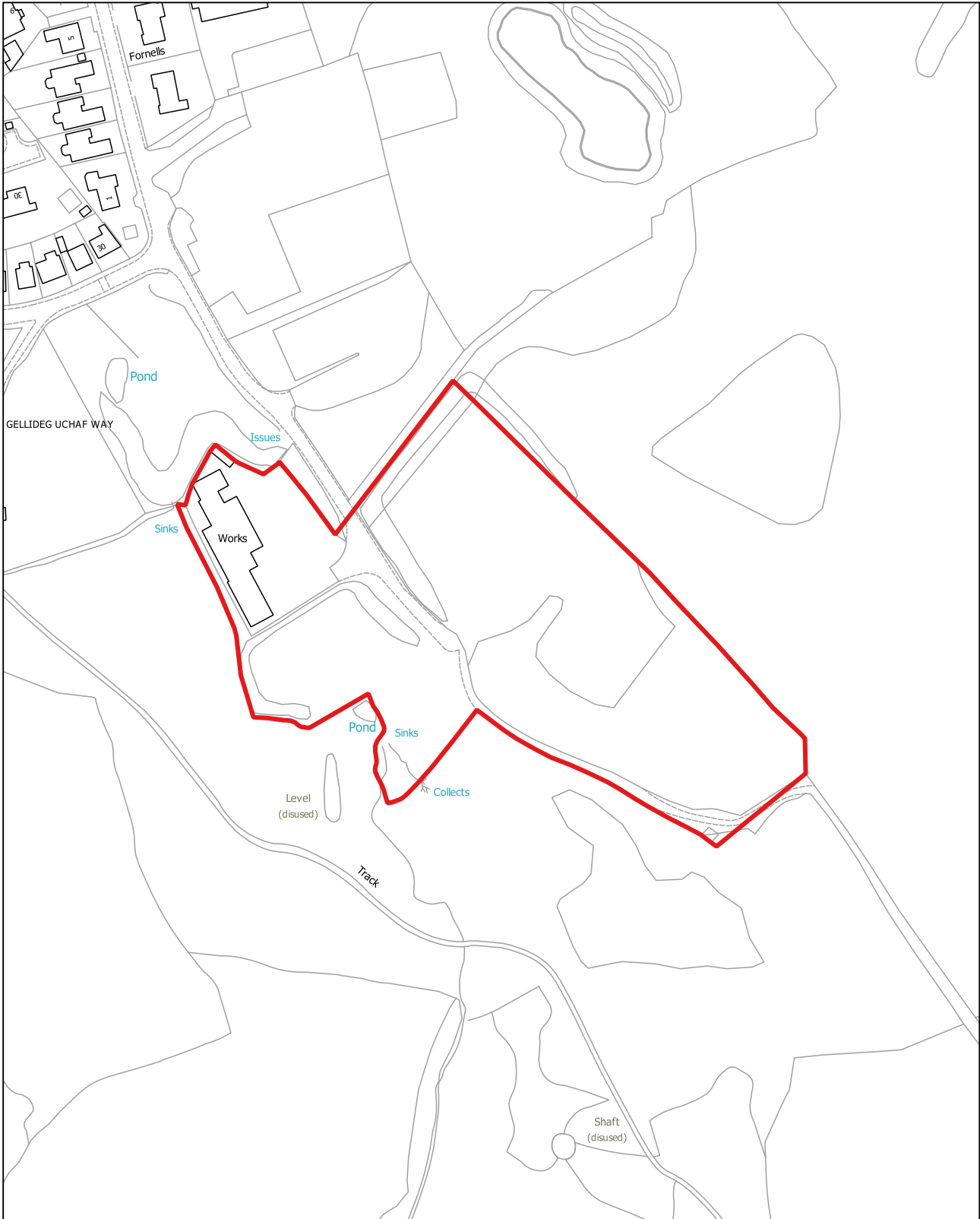
Arwnebedd v safle: 2.71 Ha

**Land at Gellideg Heights, Maesycwmmer (Maesycwmmer)**

Existing Use: Hardstanding / overgrown

Proposed use: Housing

Site Area: 2.71 Ha



**GB012**

1:5,000

**Tir yn Heol y Cefn, Coed Duon (Coed Duon)**

Defnydd presennol: Amaethyddol

Defnydd arfaethedig: Tai

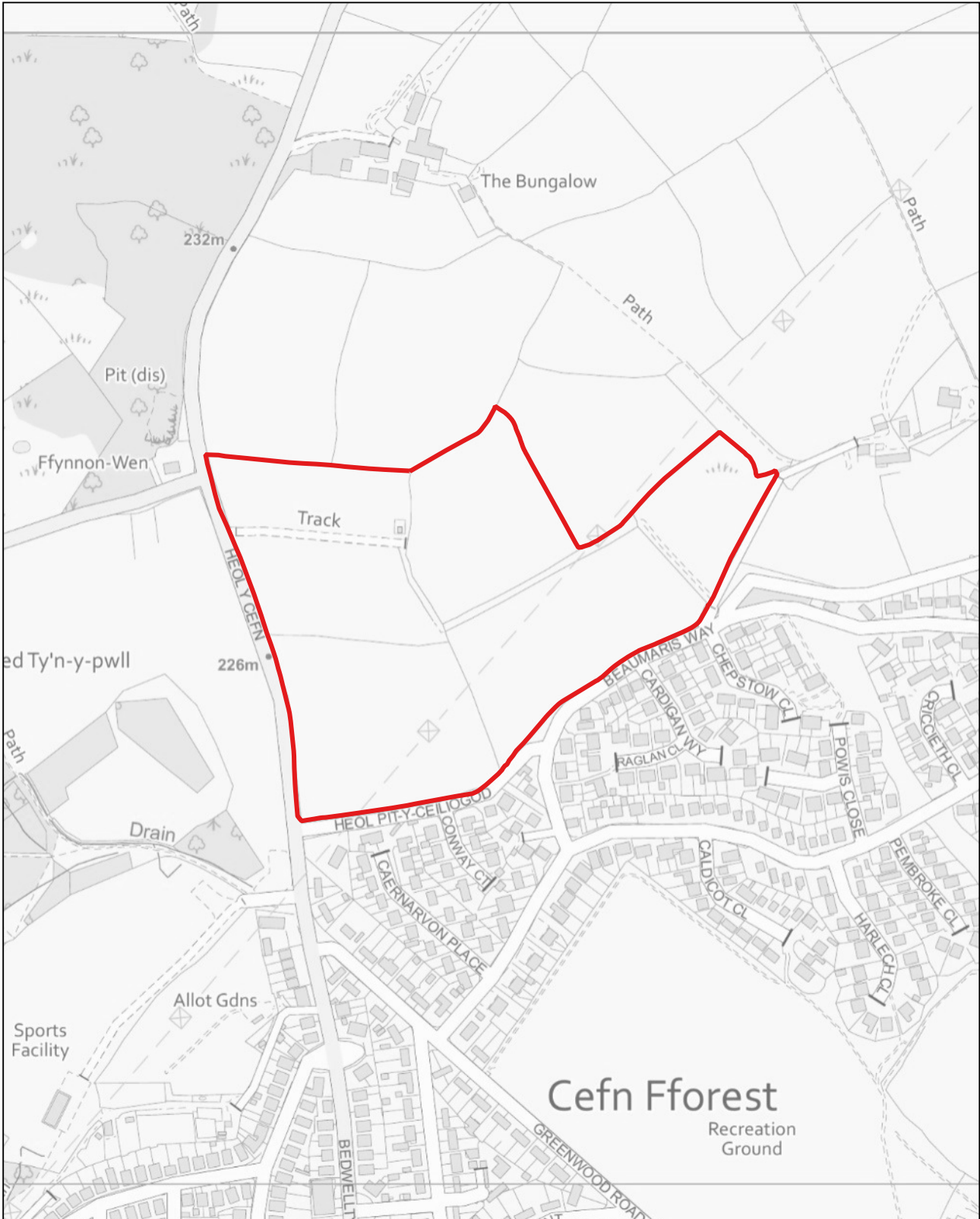
Arwnebedd v safle: 9.73 Ha

**Land at Heol y Cefn, Blackwood (Blackwood)**

Existing Use: Agricultural

Proposed use: Housing

Site Area: 9.73 Ha



GB013

1:5,000

**Tir i'r dwyrain o Glwb Golf Oakdale, Oakdale (Penmaen)**

Defnydd presennol: Amaethyddol / Coetir

Defnydd arfaethedig: Tai

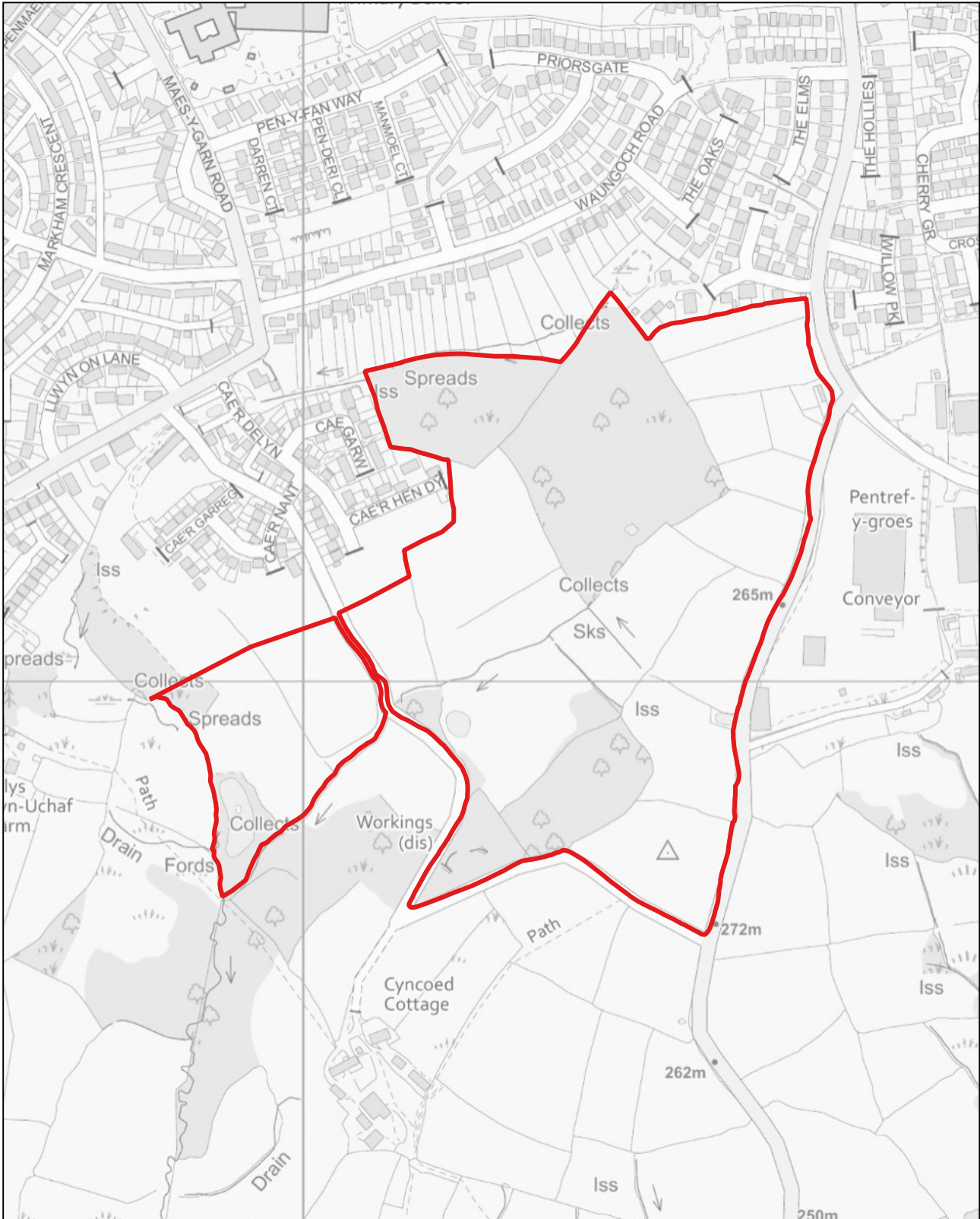
Arwnebedd v safle: 17.64 Ha

**Land east of Oakdale Golf Club, Oakdale (Penmaen)**

Existing Use: Agricultural / woodland

Proposed use: Housing

Site Area: 17.64 Ha



GB014

1:1,250

**Tir yn agos i Summerfield Hall Lane, Gelli-haf (Maes-y-cwmwr)**

Defnydd presennol: Amaethyddol

Defnydd arfaethedig: Tai

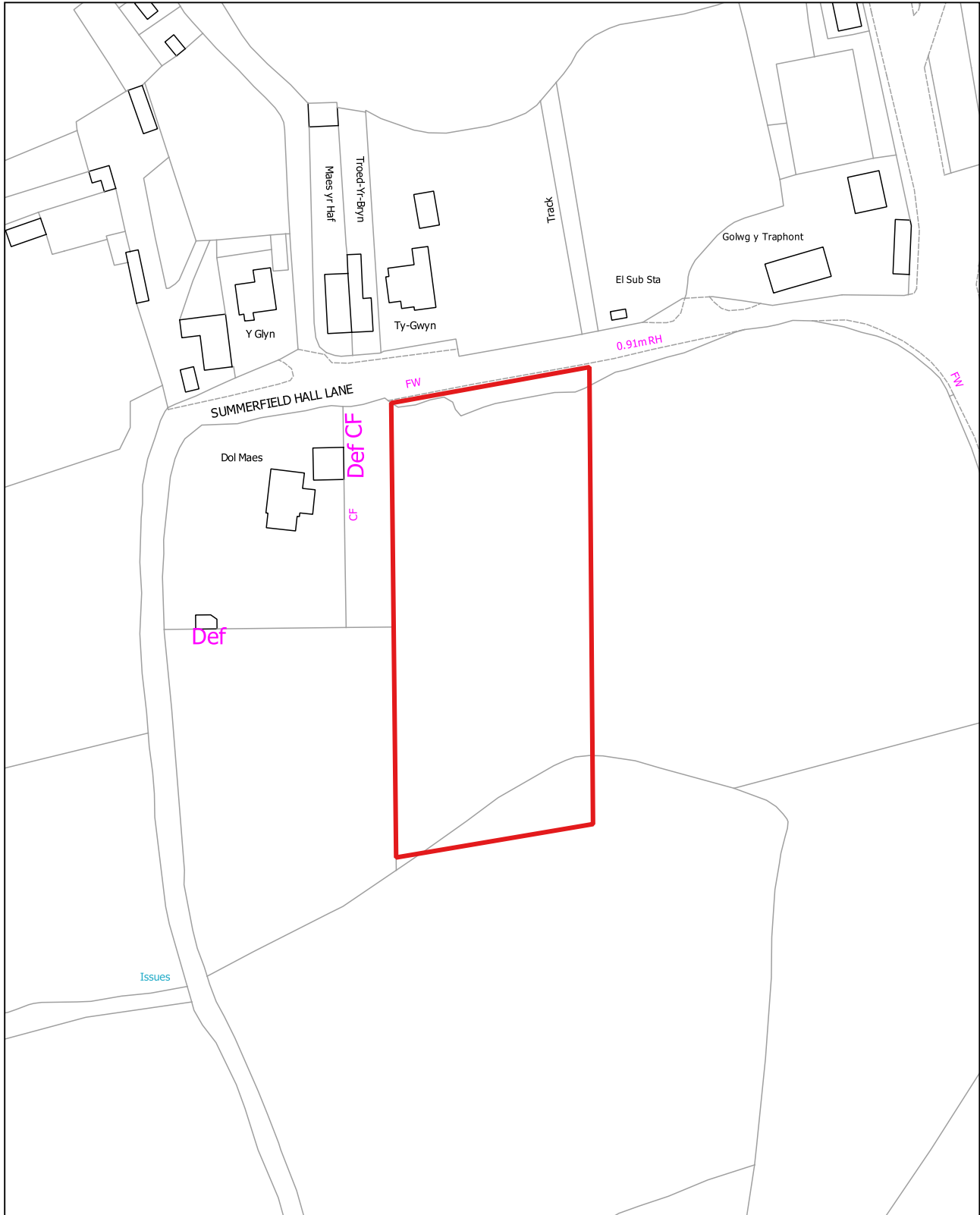
Arwnebedd v safle: 0.43 Ha

**Land off Summerfield Hall Lane, Gellihaf (Maesycwmmer)**

Existing Use: Agricultural

Proposed use: Housing

Site Area: 0.43 Ha





**GB015**

1:2,500

**Iard sborion Trelyn, Pengam (Cefn Fforest a Pengam)**

Defnydd presennol: Defnydd cymysg (Tai / Masnachol)

Defnydd arfaethedig: Defnydd cymysg (Tai / Masnachol)

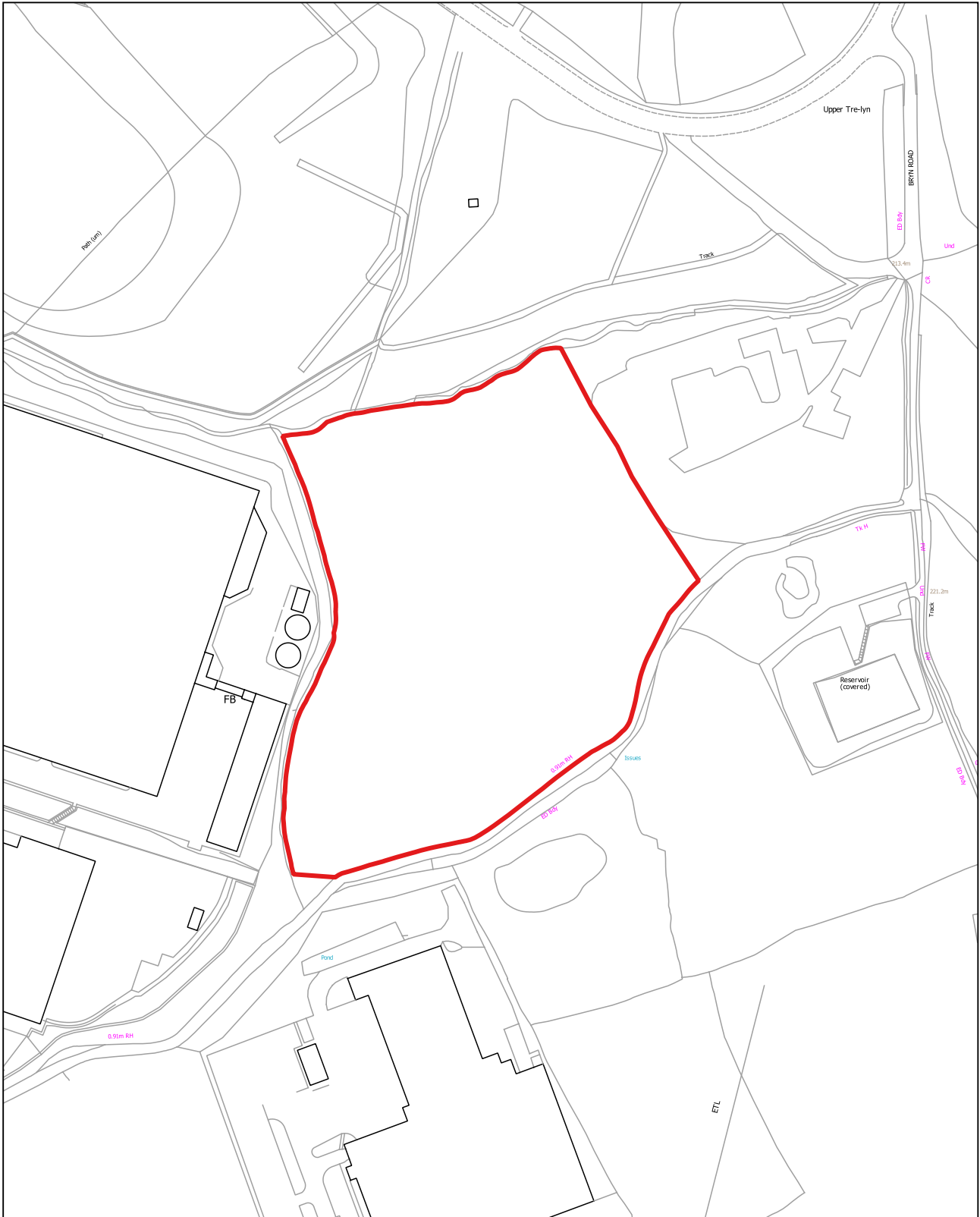
Arwnebedd v safle: 2.74 Ha

**Trelyn Scrapyard, Pengam (Cefn Fforest and Pengam)**

Existing Use: Mixed use (Housing / Commercial)

Proposed use: Mixed use (Housing / Commercial)

Site Area: 2.74 Ha



GB016

1:2,500

**Tir yn Parcffordd, Pen-y-fan, Croespenmaen (Crymlyn)**

Defnydd presennol: Gwag

Defnydd arfaethedig: Tai

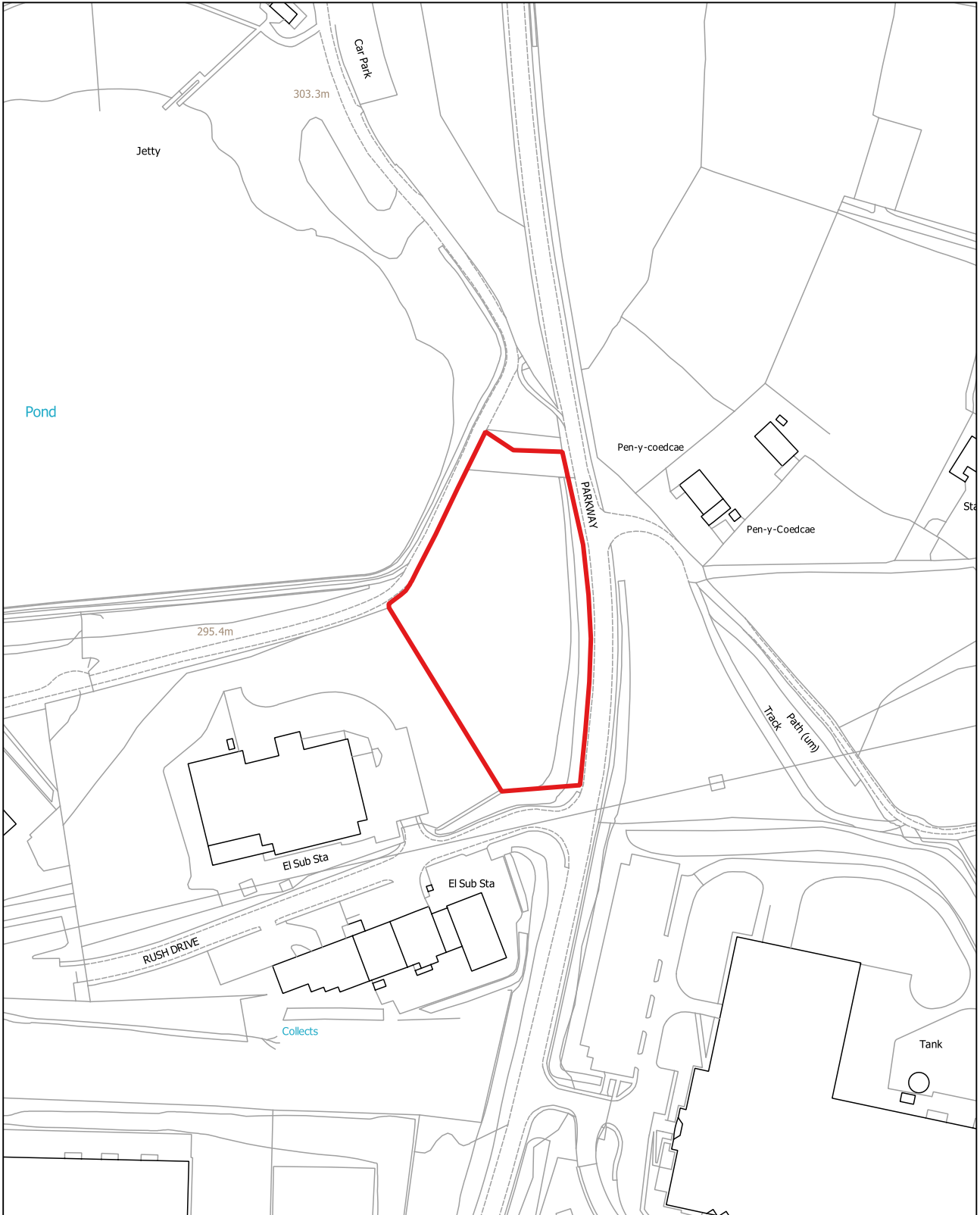
Arwynebedd v safle: 0.92 Ha

**Land at Parkway, Penyfan, Croespenmaen (Crumlin)**

Existing Use: Vacant

Proposed use: Housing

Site Area: 0.92 Ha



GB017

1:2,500

**Caeau Pen-rhiw, i'r gogledd o'r Goedlan Ganolog, Oakdale (Penmaen)**

Defnydd presennol: Pori

Defnydd arfaethedig: Tai

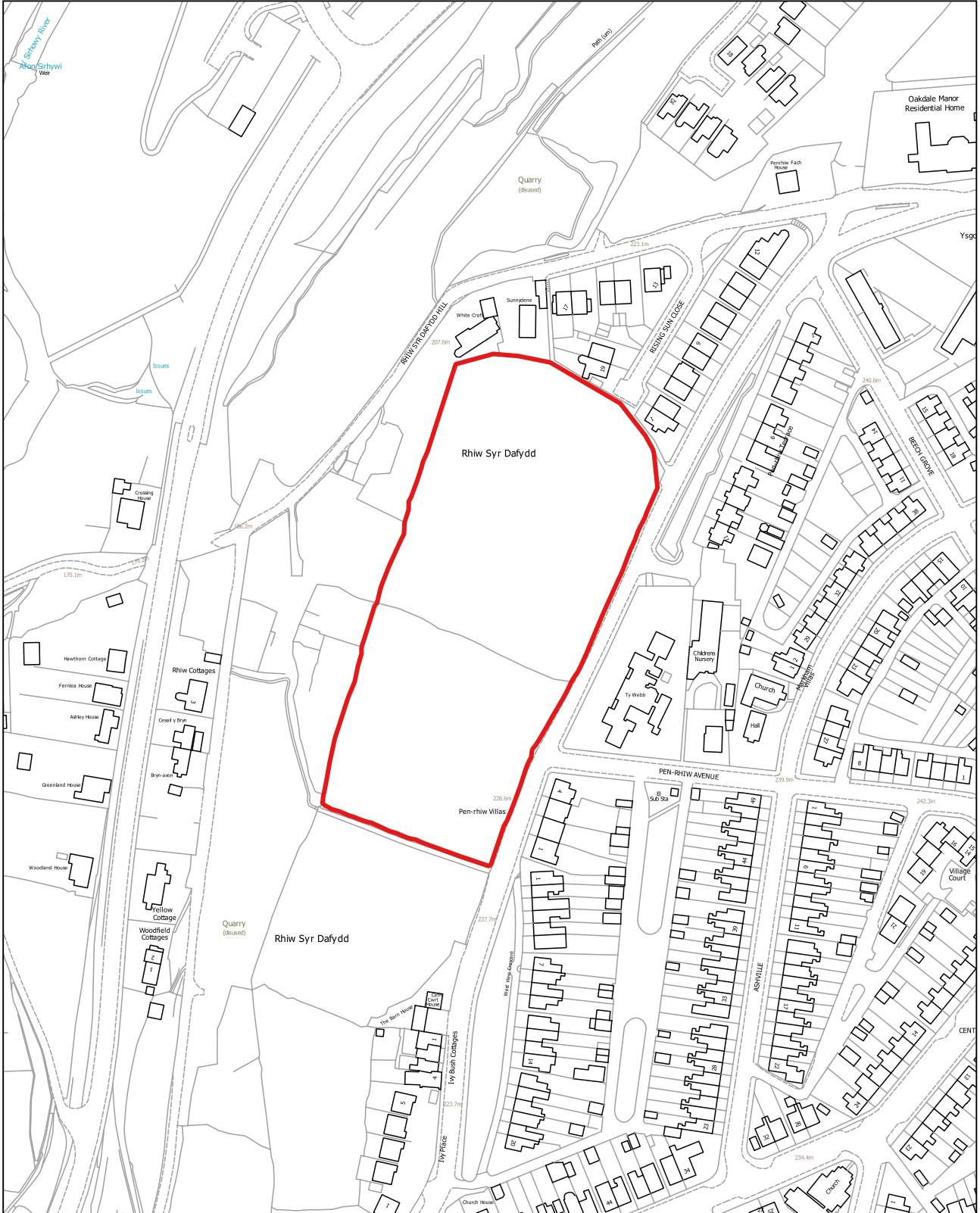
Arwnebedd v safle: 1.91 Ha

**Pen Rhiw Fields, North of Central Avenue, Oakdale (Penmaen)**

Existing Use: Grazing

Proposed use: Housing

Site Area: 1.91 Ha



GB018

1:1,250

**Tir yn St David's Avenue, Coed Duon (Penmaen)**

Defnydd presennol: Prysgrdir

Defnydd arfaethedig: Tai

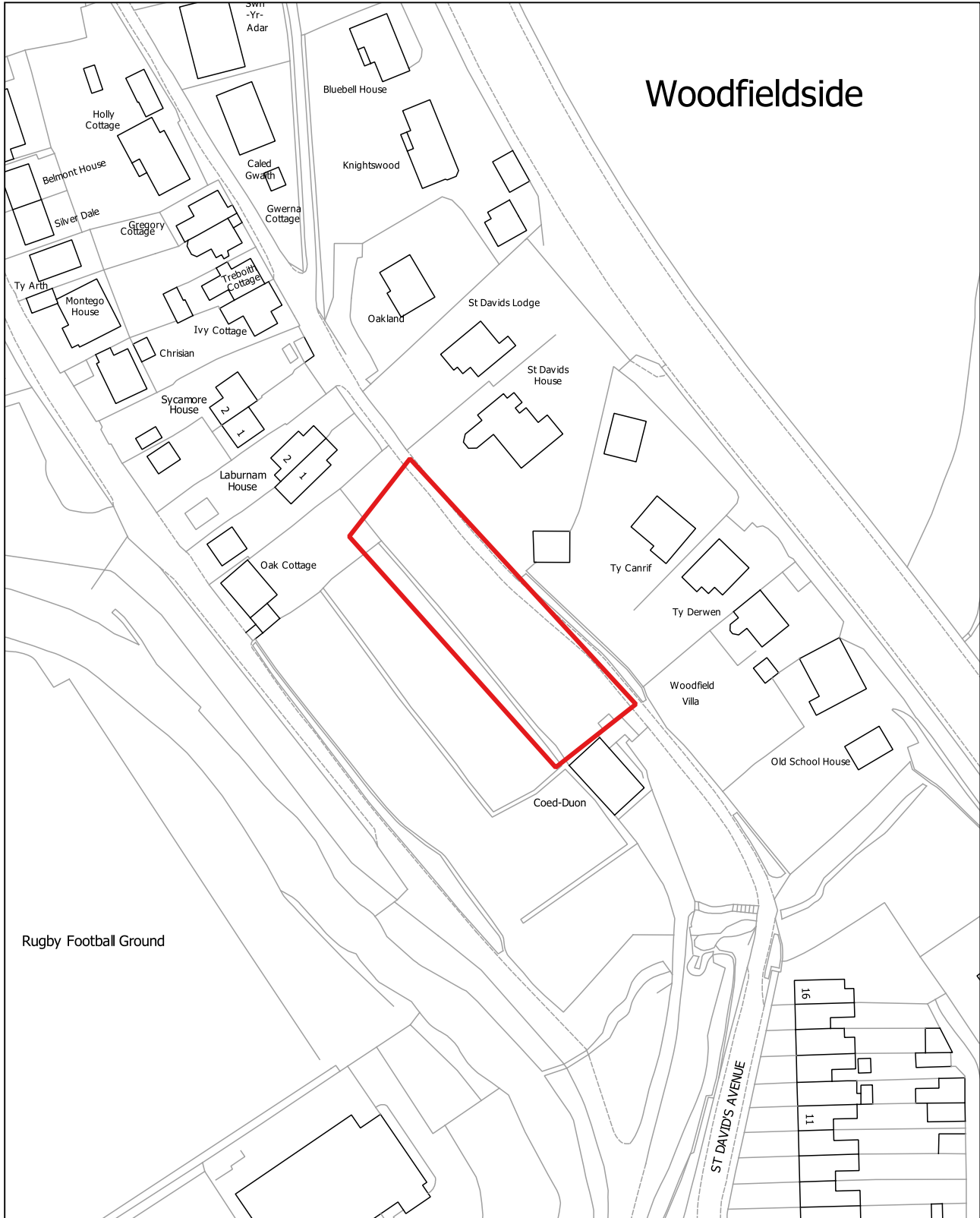
Arwnebedd v safle: 0.15 Ha

**Land at St David's Avenue, Blackwood (Penmaen)**

Existing Use: Scrubland

Proposed use: Housing

Site Area: 0.15 Ha



GB019

1:5,000

**1 Fferm Pentref-y-groes, Croespenmaen (Crymlyn)**

Defnydd presennol: Amaethyddol / Marchogol

Defnydd arfaethedig: Masnachol

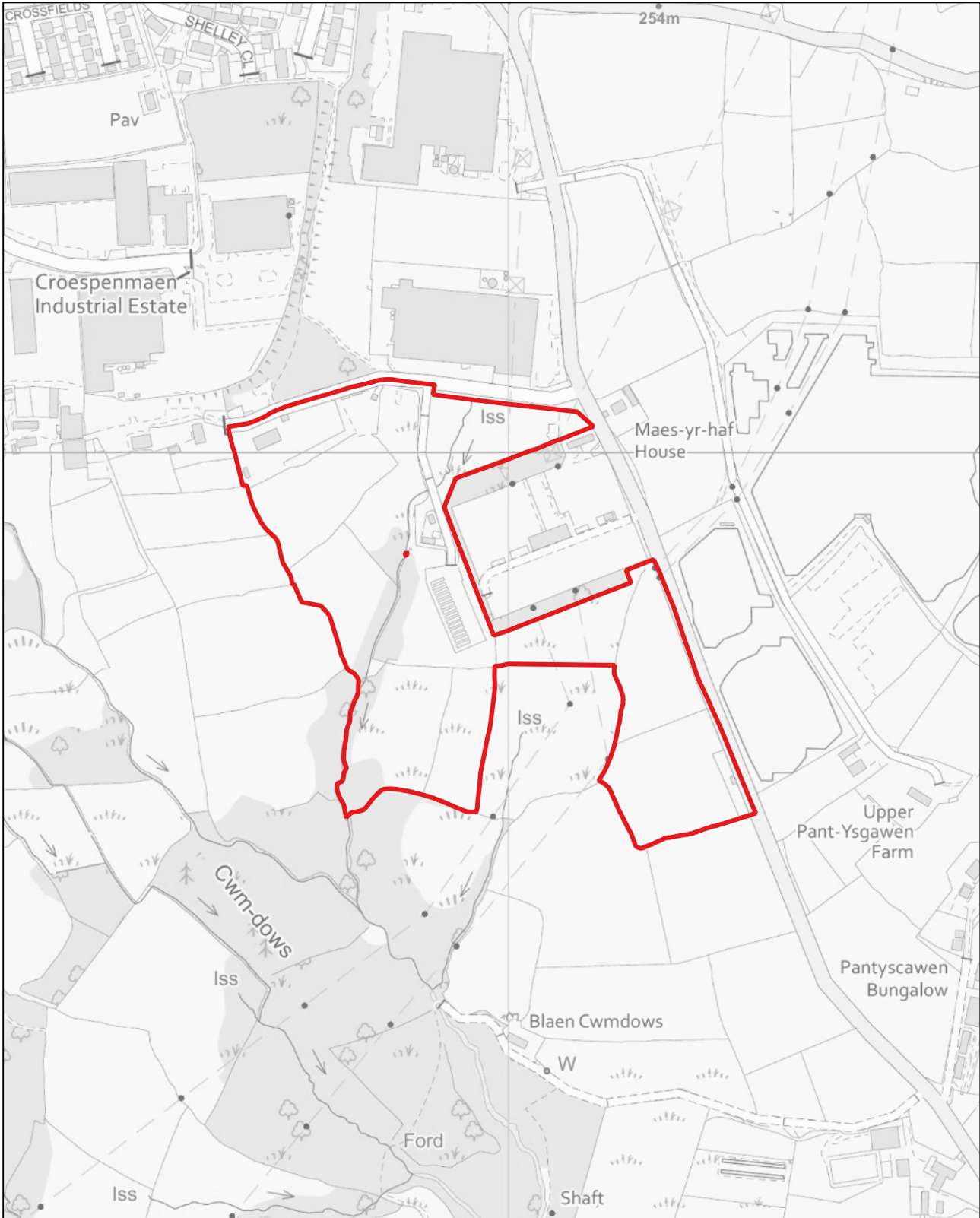
Arwnebedd v safle: 8.13 Ha

**1 Pentref-Y-Groes Farm, Croespenmaen (Crumlin)**

Existing Use: Agricultural / Equestrian

Proposed use: Commercial

Site Area: 8.13 Ha



**GB020**

1:1,250

**1 Fferm Pentref-y-groes, Croespenmaen (Crymlyn)**

Defnydd presennol: Amaethyddol / Marchogol

Defnydd arfaethedig: Masnachol

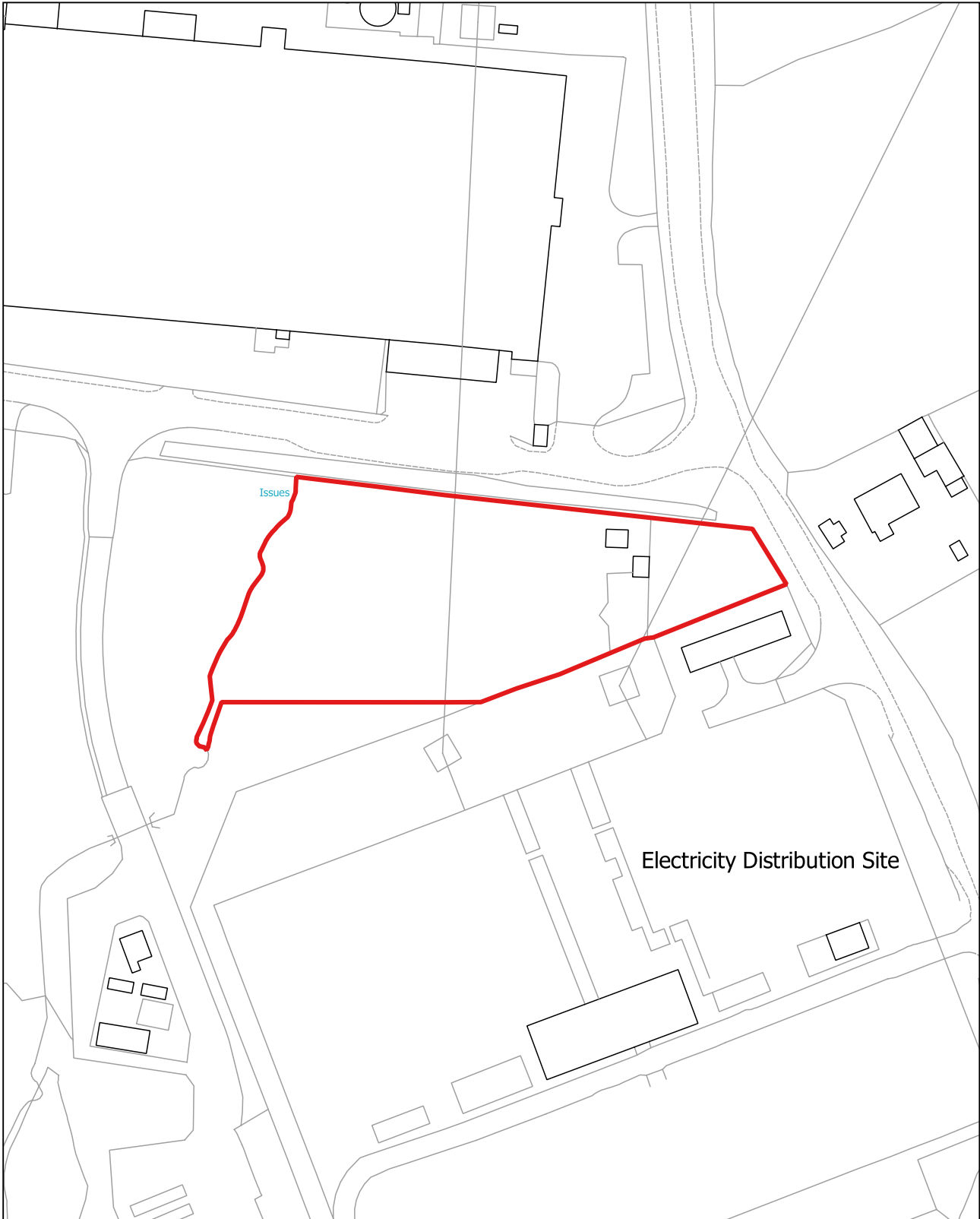
Arwynebedd v safle: 0.42 Ha

**1 Pentref-Y-Groes Farm, Croespenmaen (Crumlin)**

Existing Use: Agricultural / Equestrian

Proposed use: Commercial

Site Area: 0.42 Ha



GB021

1:2,500

**Hen Ystâd Ddiwydiannol Gellideg, Maes-y-cwmwr (Maes-y-cwmwr)**

Defnydd presennol: Gwag

Defnydd arfaethedig: Tai

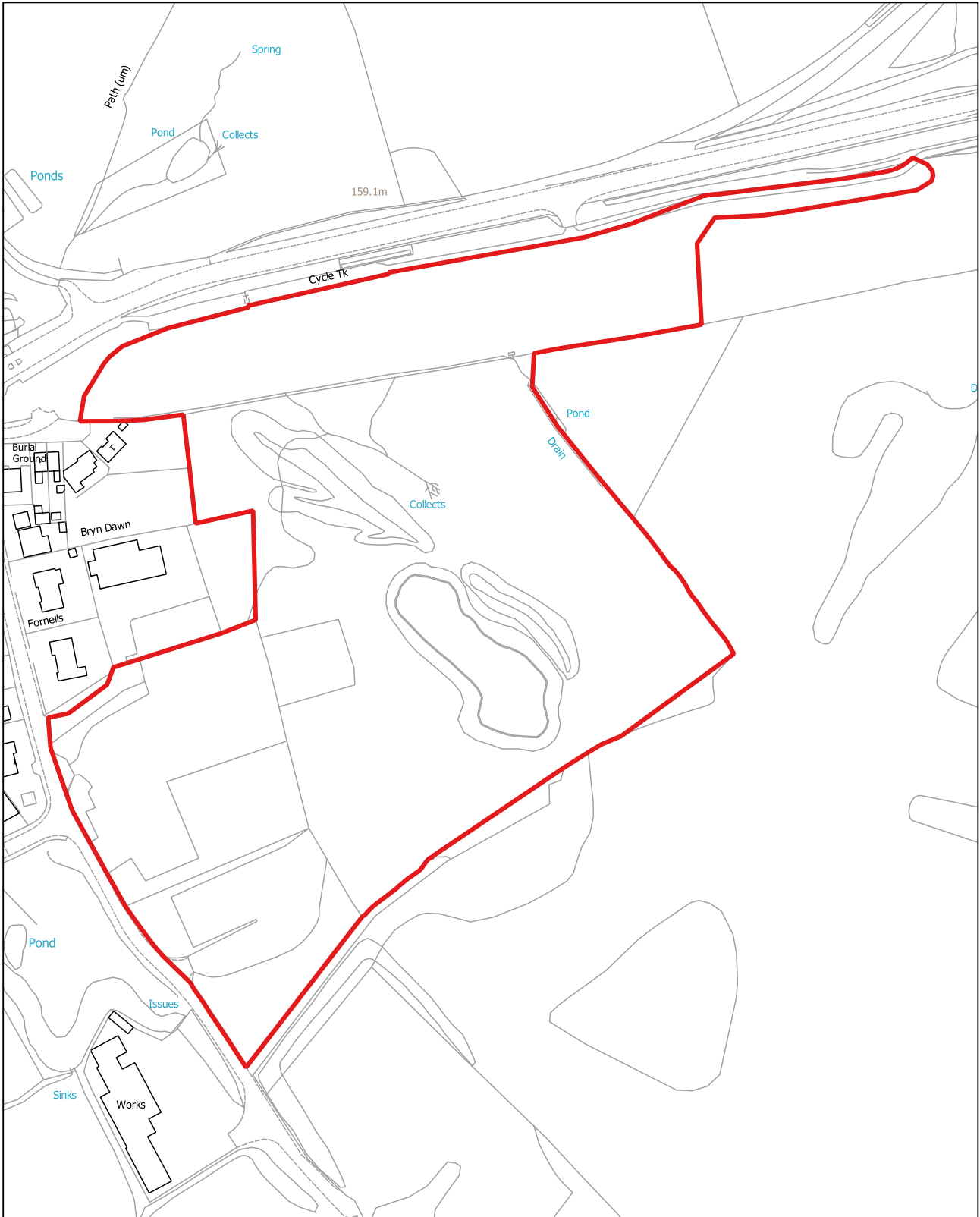
Arwnebedd v safle: 6.02 Ha

**Former Gellideg Industrial Estate, Maesycwmmer (Maesycwmmer)**

Existing Use: Vacant

Proposed use: Housing

Site Area: 6.02 Ha



**GB022**

1:20,000

**Tir yn Parc Gwernau, Maes-y-cwmwr (Maes-y-cwmwr)**

Defnydd presennol: Glaswelltir / Coetir / Cwrs golff

Defnydd arfaethedig: Defnydd cymysg

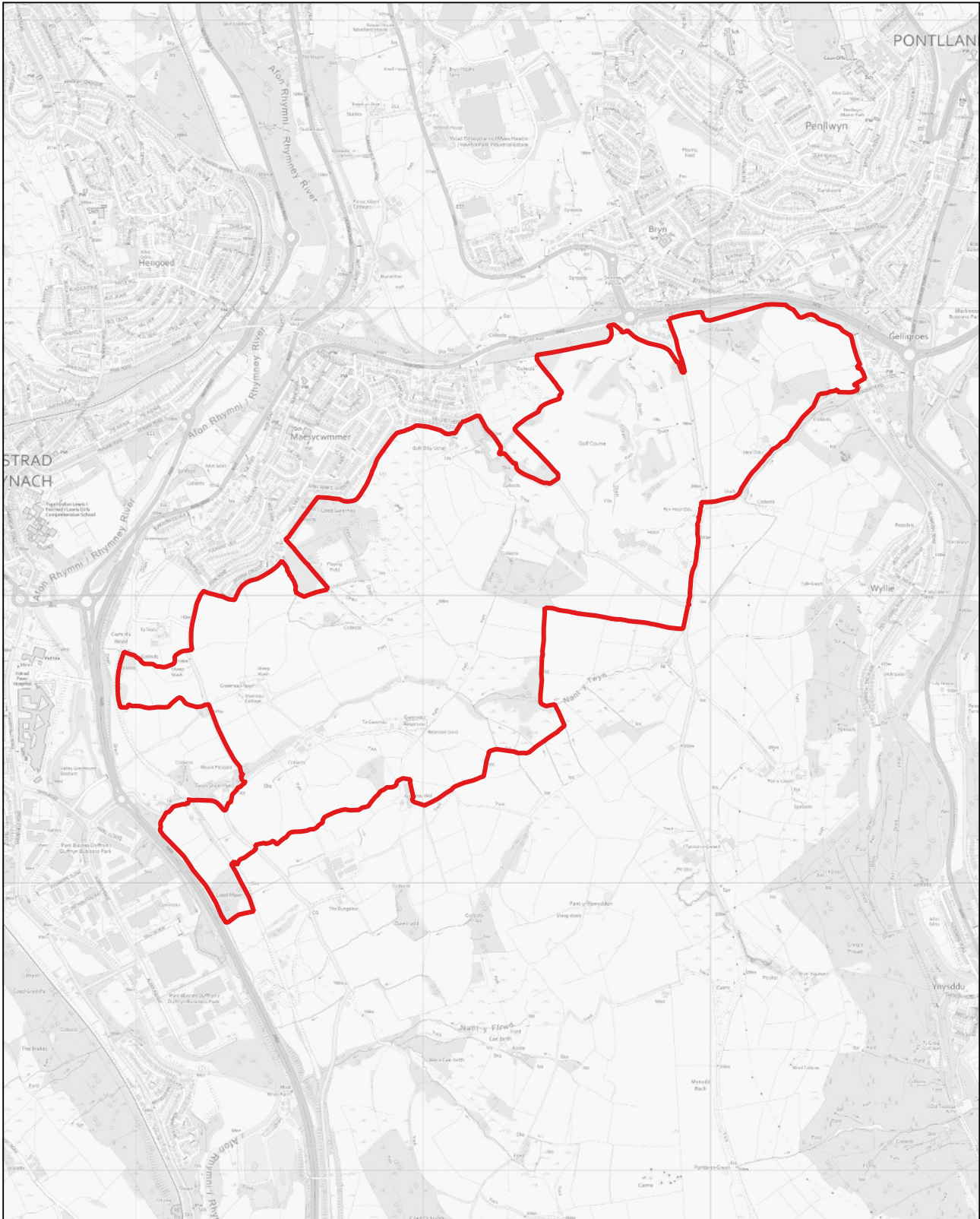
Arwnebedd v safle: 213.18 Ha

**Land at Parc Gwernau, Maesycwmmer (Maesycwmmer)**

Existing Use: Grassland / Woodland / Golf course

Proposed use: Mixed use

Site Area: 213.18 Ha





**GB023**

1:5,000

**Fferm Pant-ysgawen, Croespenmaen (Crymlyn)**

Defnydd presennol: Pori

Defnydd arfaethedig: Tai

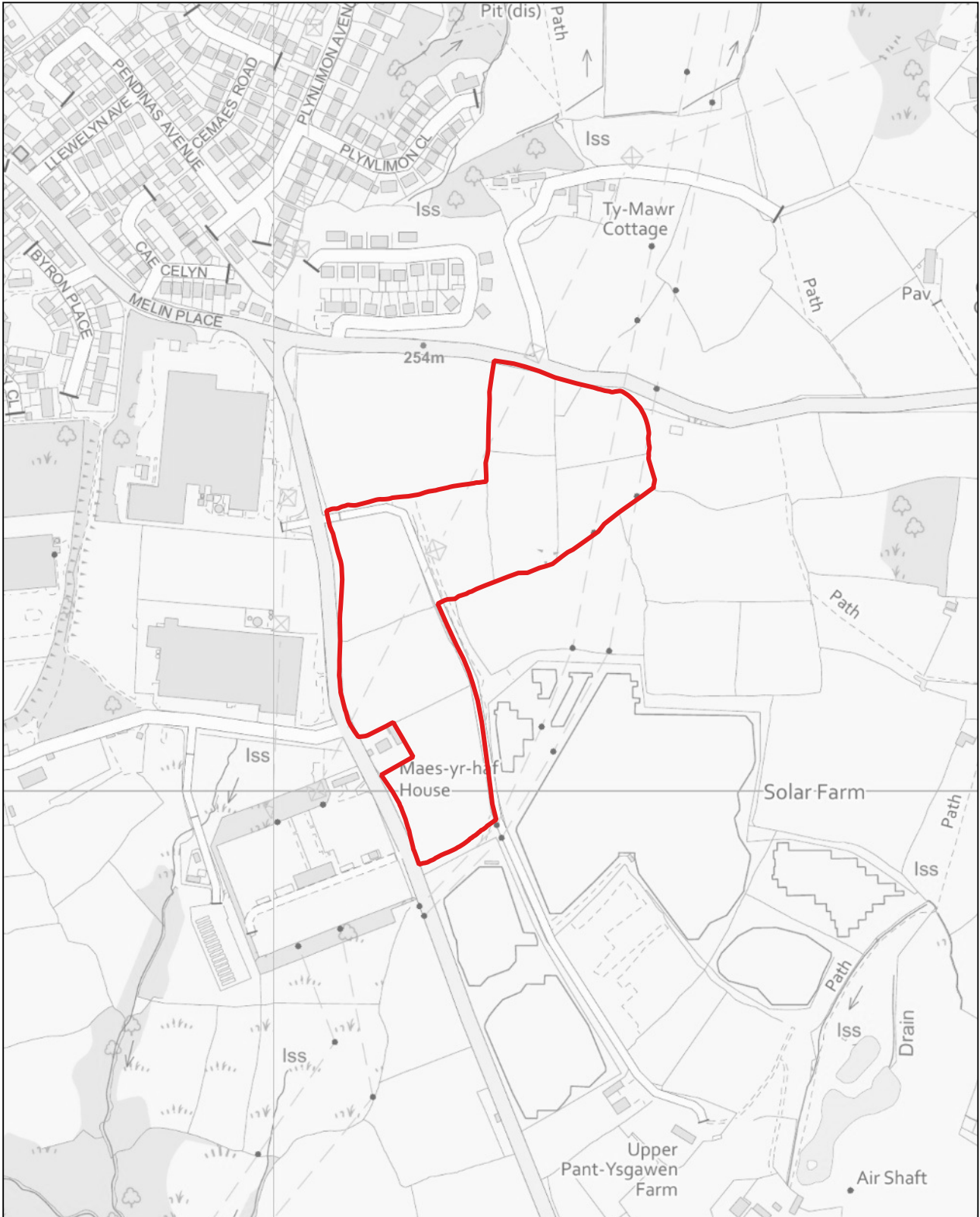
Arwnebedd v safle: 5.2 Ha

**Pantysgawen Farm, Croespenmaen (Crumlin)**

Existing Use: Grazing

Proposed use: Housing

Site Area: 5.2 Ha



**GB024**

1:2,500

**Glofa Tir Philkins, Maes-y-coed (Penmaen)**

Defnydd presennol: Pori

Defnydd arfaethedig: Tai

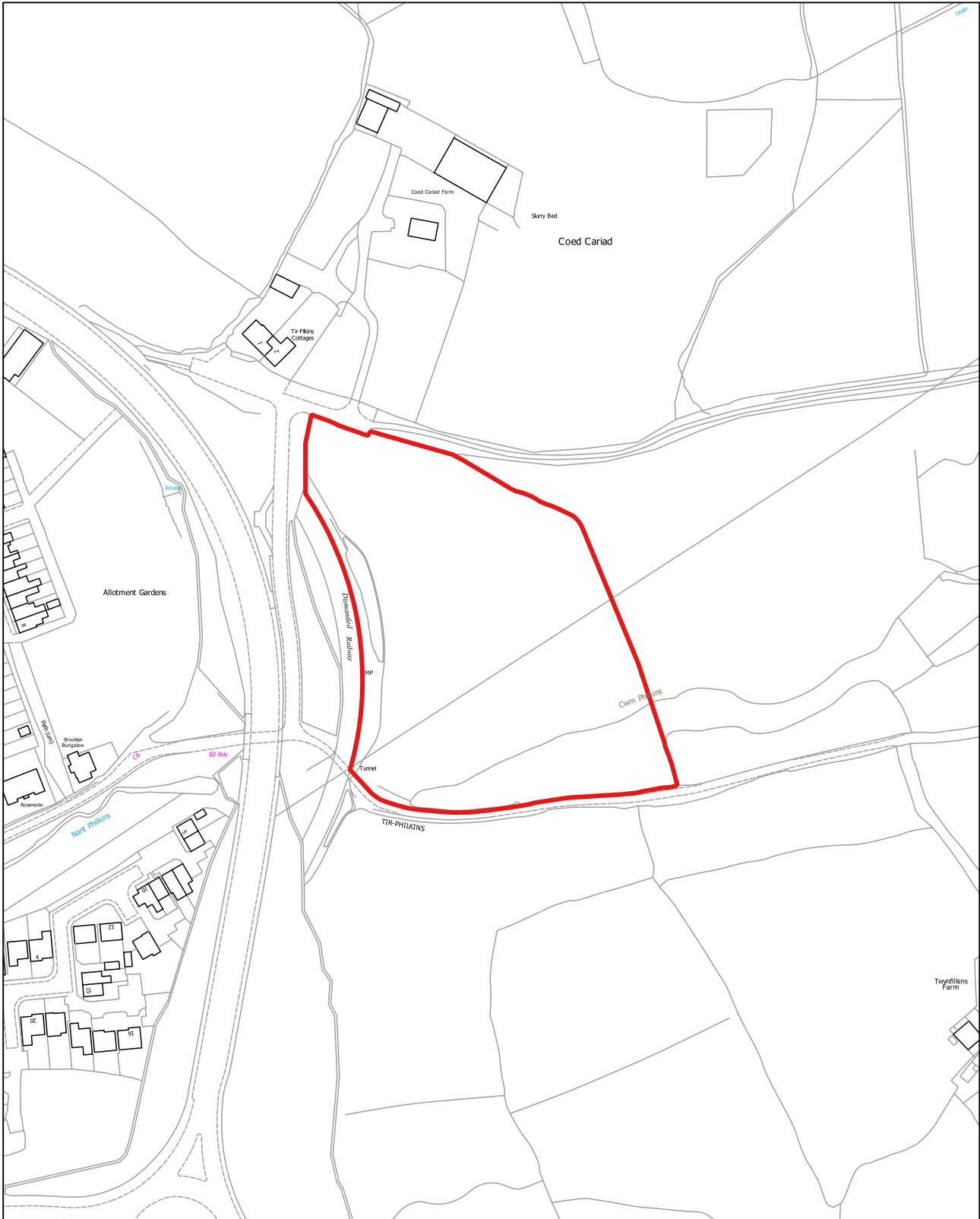
Arwnebedd v safle: 1.8 Ha

**Tir Philkins Colliery, Woodfieldside (Penmaen)**

Existing Use: Grazing

Proposed use: Housing

Site Area: 1.8 Ha



GB025

1:2,500

**Tir i'r de o Heol y Dderwen, Coed Duon (Cefn Fforest a Pengam)**

Defnydd presennol: Gwag

Defnydd arfaethedig: Tai

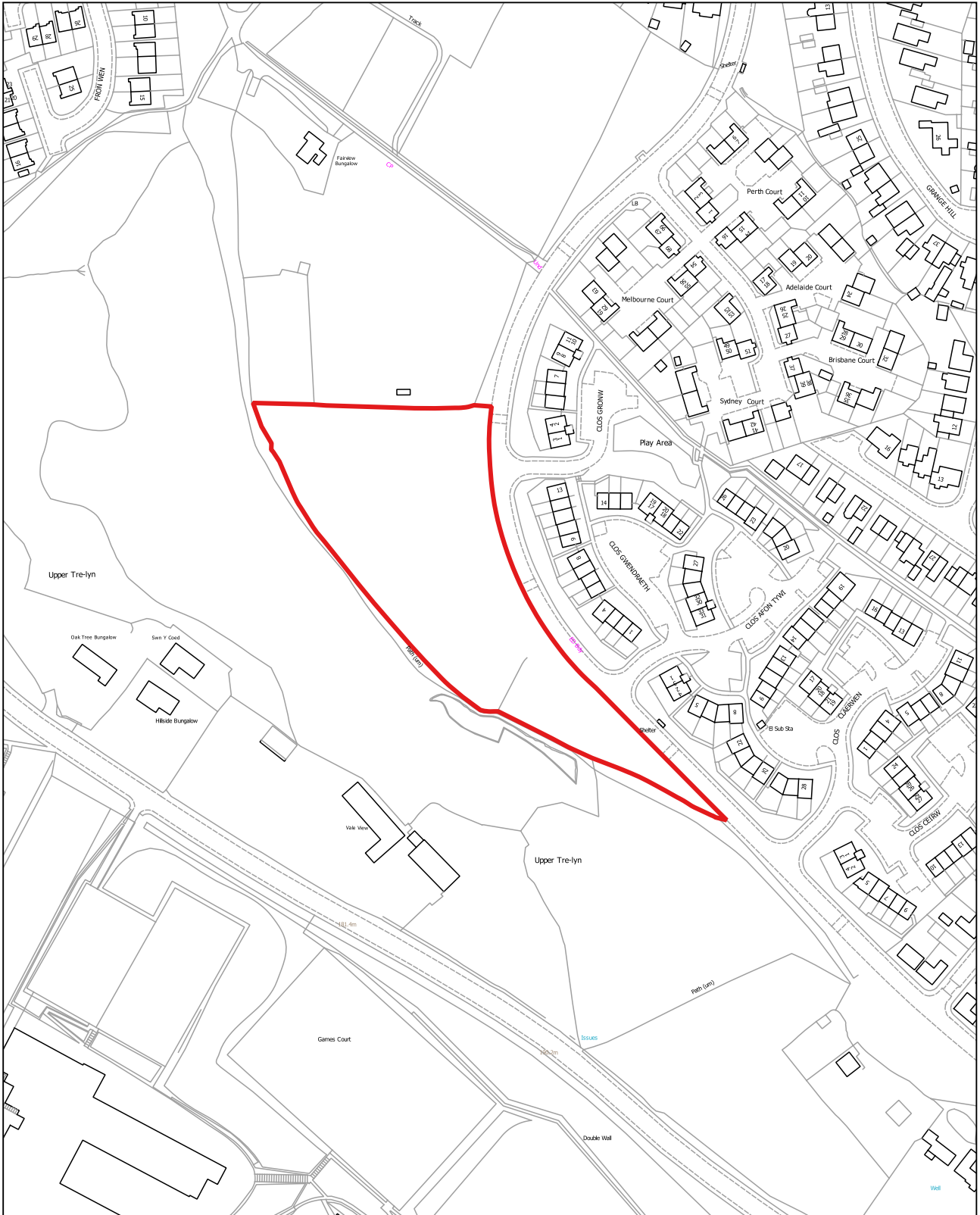
Arwnebedd v safle: 1.16 Ha

**Land south of Heol Y Dderwen, Blackwood (Cefn Fforest and Pengam)**

Existing Use: Vacant

Proposed use: Housing

Site Area: 1.16 Ha



GB026

1:1,250

**Tir i'r dwyrain o Heol y Dderwen, Coed Duon (Cefn Fforest a Pengam)**

Defnydd presennol: Gwag

Defnydd arfaethedig: Tai

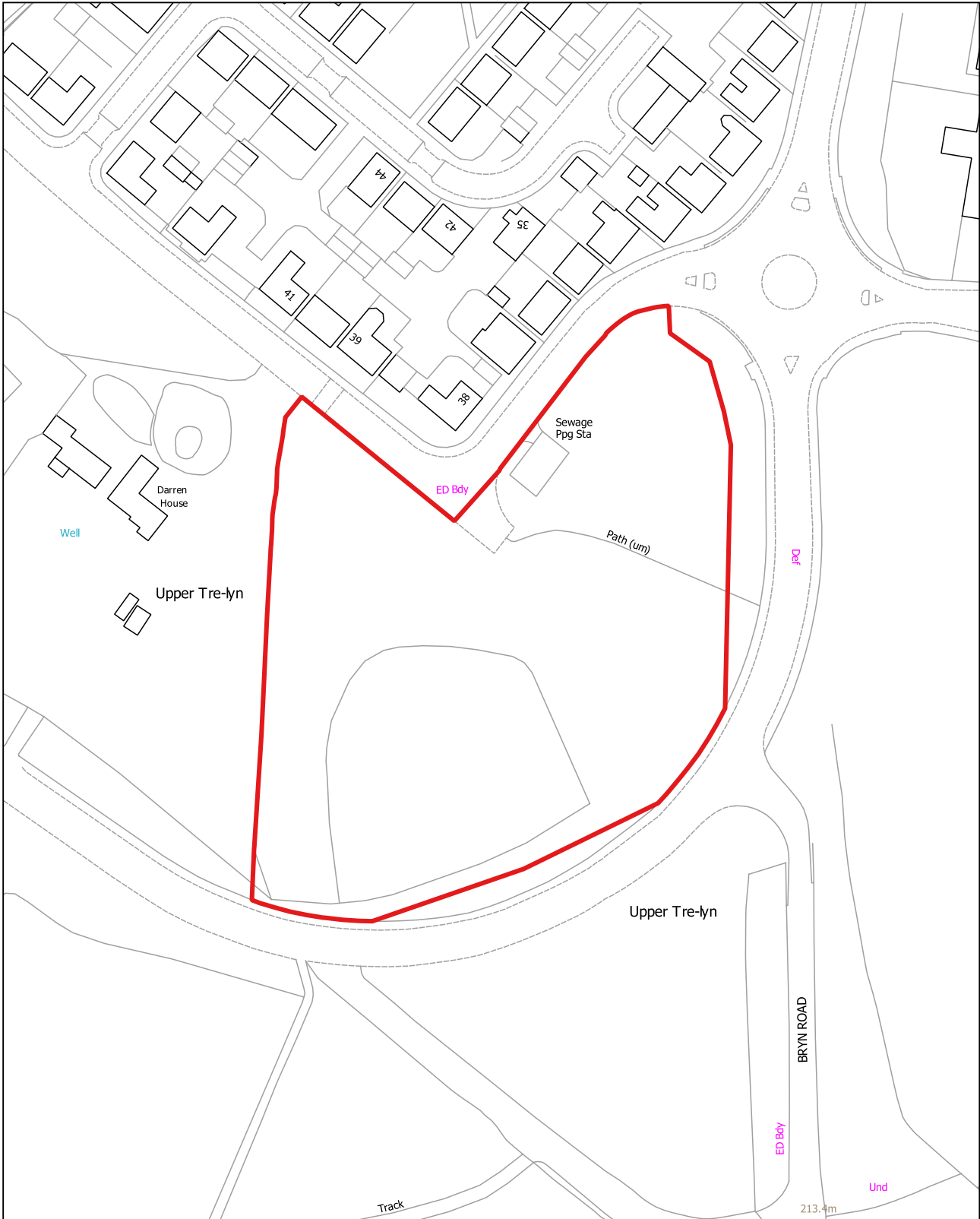
Arwnebedd v safle: 0.98 Ha

**Land east of Heol Y Dderwen, Blackwood (Cefn Fforest and Pengam)**

Existing Use: Vacant

Proposed use: Housing

Site Area: 0.98 Ha



GB027

1:2,500

**Briery House, Aberbēg, Abertyleri (Crymlyn)**

Defnydd presennol: Amaethyddol

Defnydd arfaethedig: Tai

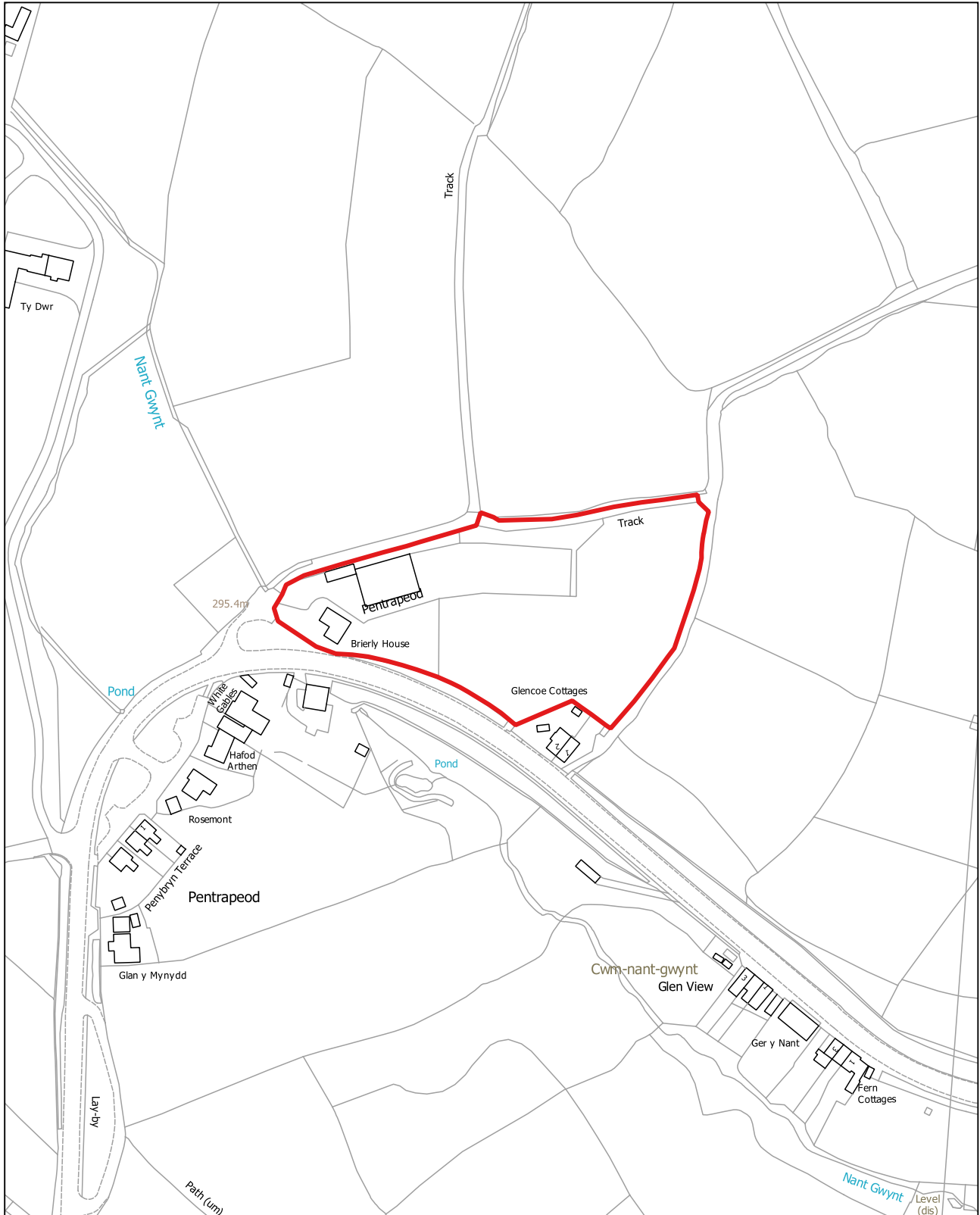
Arwnebedd v safle: 1.19 Ha

**Briery House, Aberbeeg, Abertillery (Crumlin)**

Existing Use: Agricultural

Proposed use: Housing

Site Area: 1.19 Ha



GB028

1:5,000

**Hen Ysgol Gyfun Pontllan-fraith a'r meysydd chwarae, Pontllan-fraith (Pontllan-fraith)**

Defnydd presennol: Hen ysgol a meysydd chwarae

Defnydd arfaethedig: Tai

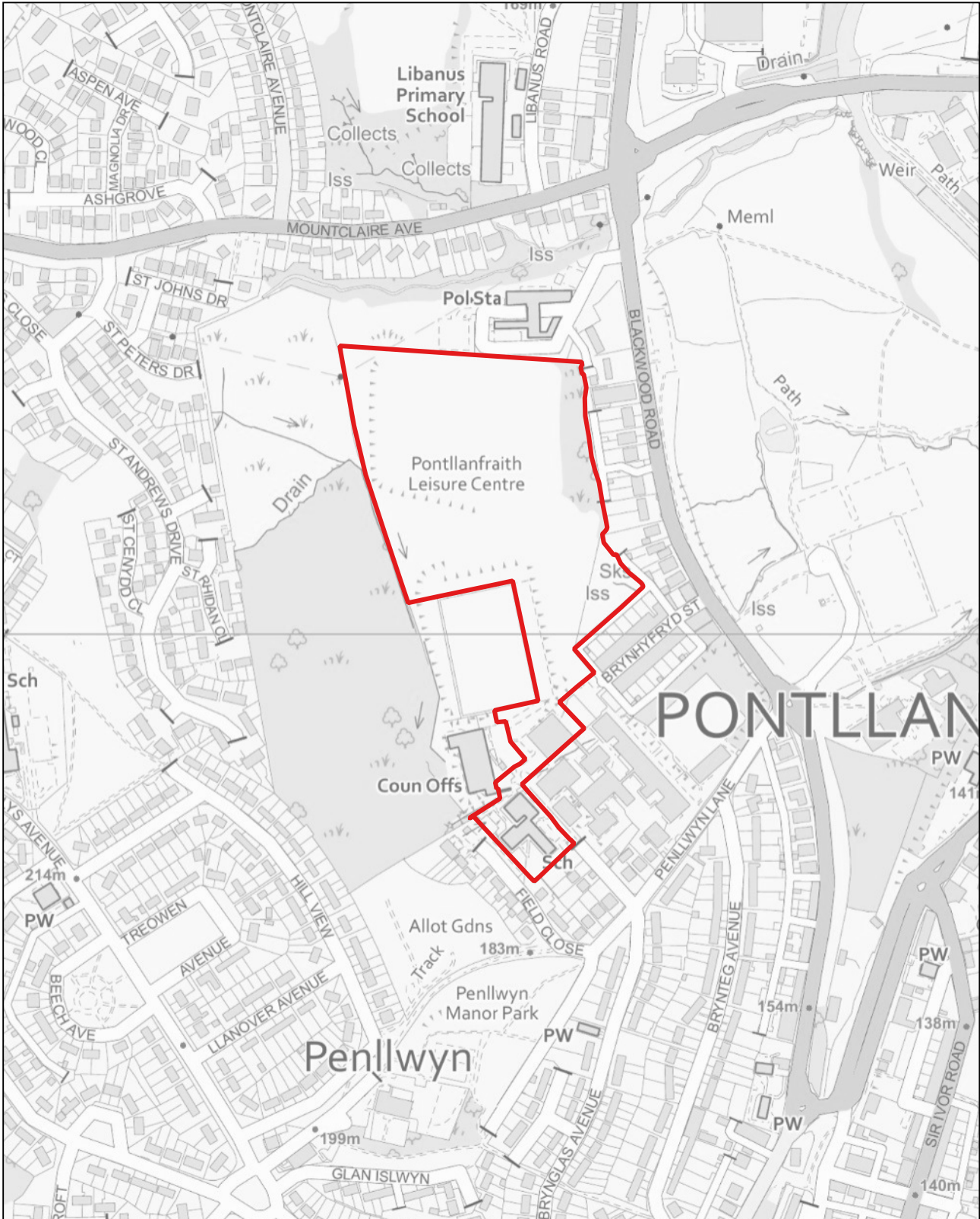
Arwnebedd v safle: 5.4 Ha

**Former Pontllanfraith School and Playing Fields, Pontllanfraith (Pontllanfraith)**

Existing Use: Former school and playing fields

Proposed use: Housing

Site Area: 5.4 Ha



GB029

1:2,500

**Hen Ysgol Gyfun Oakdale, Oakdale (Penmaen)**

Defnydd presennol: Hen ysgol

Defnydd arfaethedig: Tai

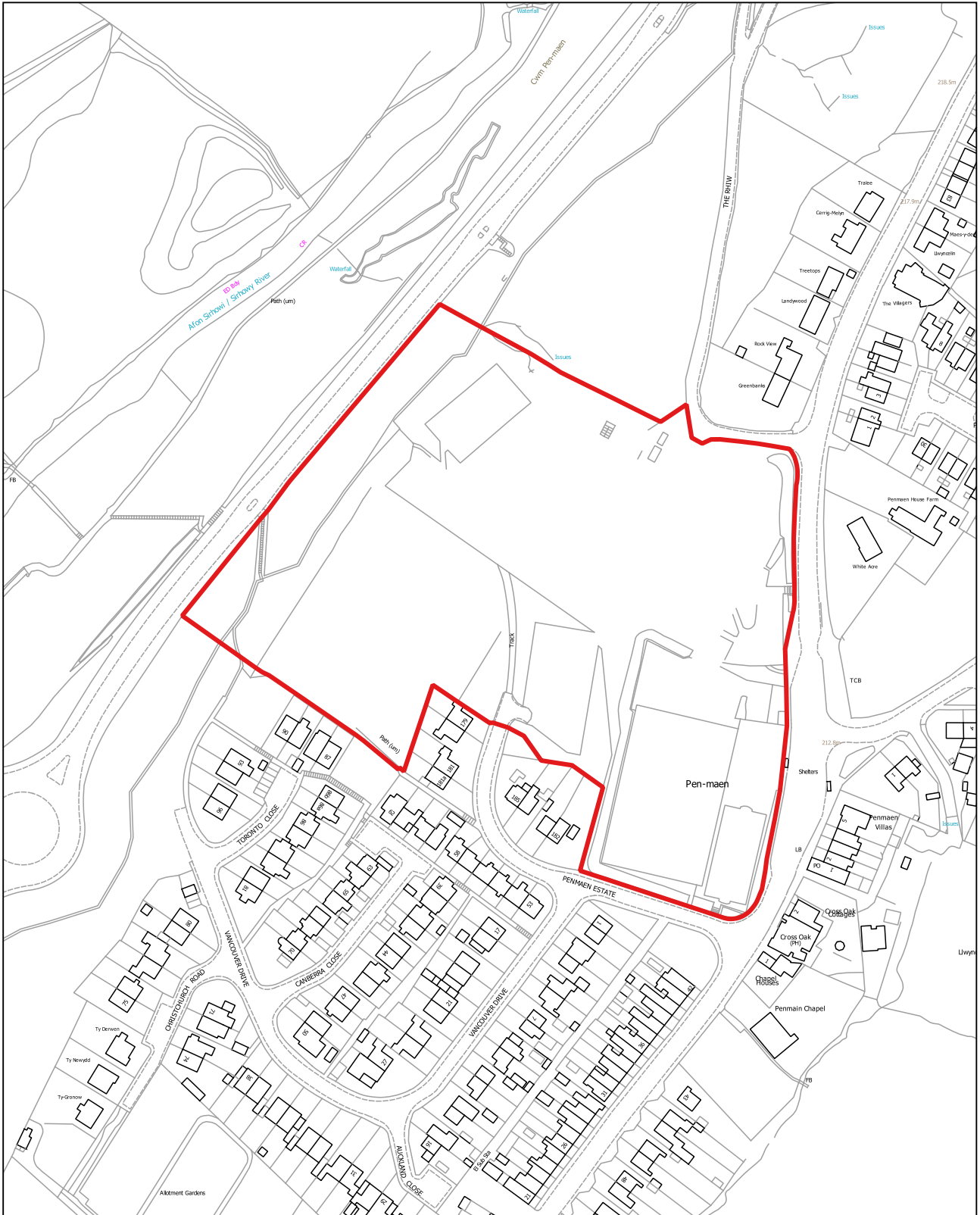
Arwnebedd v safle: 4.05 Ha

**Former Oakdale Comprehensive, Oakdale (Penmaen)**

Existing Use: Former school

Proposed use: Housing

Site Area: 4.05 Ha



GB030

1:5,000

**Tir yn Fferm Cwmgelli, Coed Duon (Coed Duon)**

Defnydd presennol: Amaethyddol

Defnydd arfaethedig: Tai

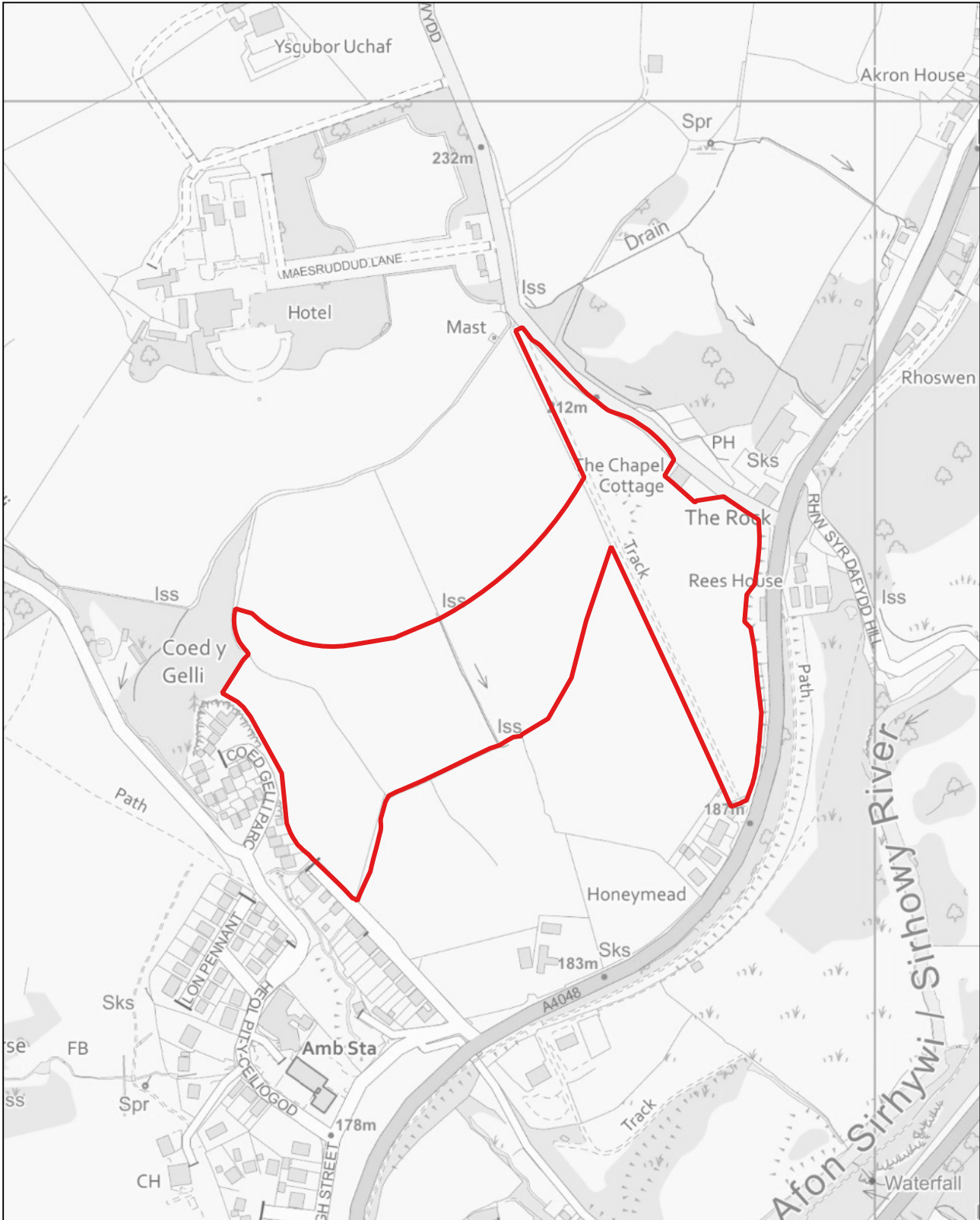
Arwnebedd v safle: 7.69 Ha

**Land at Cwmgelli Farm, Blackwood (Blackwood)**

Existing Use: Agricultural

Proposed use: Housing

Site Area: 7.69 Ha





GB031

1:1,250

**Tir yn agos i Woodfield Park Lane, Maes-y-coed (Catwg Sant)**

Defnydd presennol: Amaethyddol

Defnydd arfaethedig: Tai

Arwynebedd v safle: 0.82 Ha

**Land off Woodfield Park Lane, Woodfieldside (St. Cattwg)**

Existing Use: Agricultural

Proposed use: Housing

Site Area: 0.82 Ha



GB032

1:2,500

**Tir yn Pen-rhiw Bengi Lane, Oakdale (Penmaen)**

Defnydd presennol: Amaethyddol

Defnydd arfaethedig: Tai

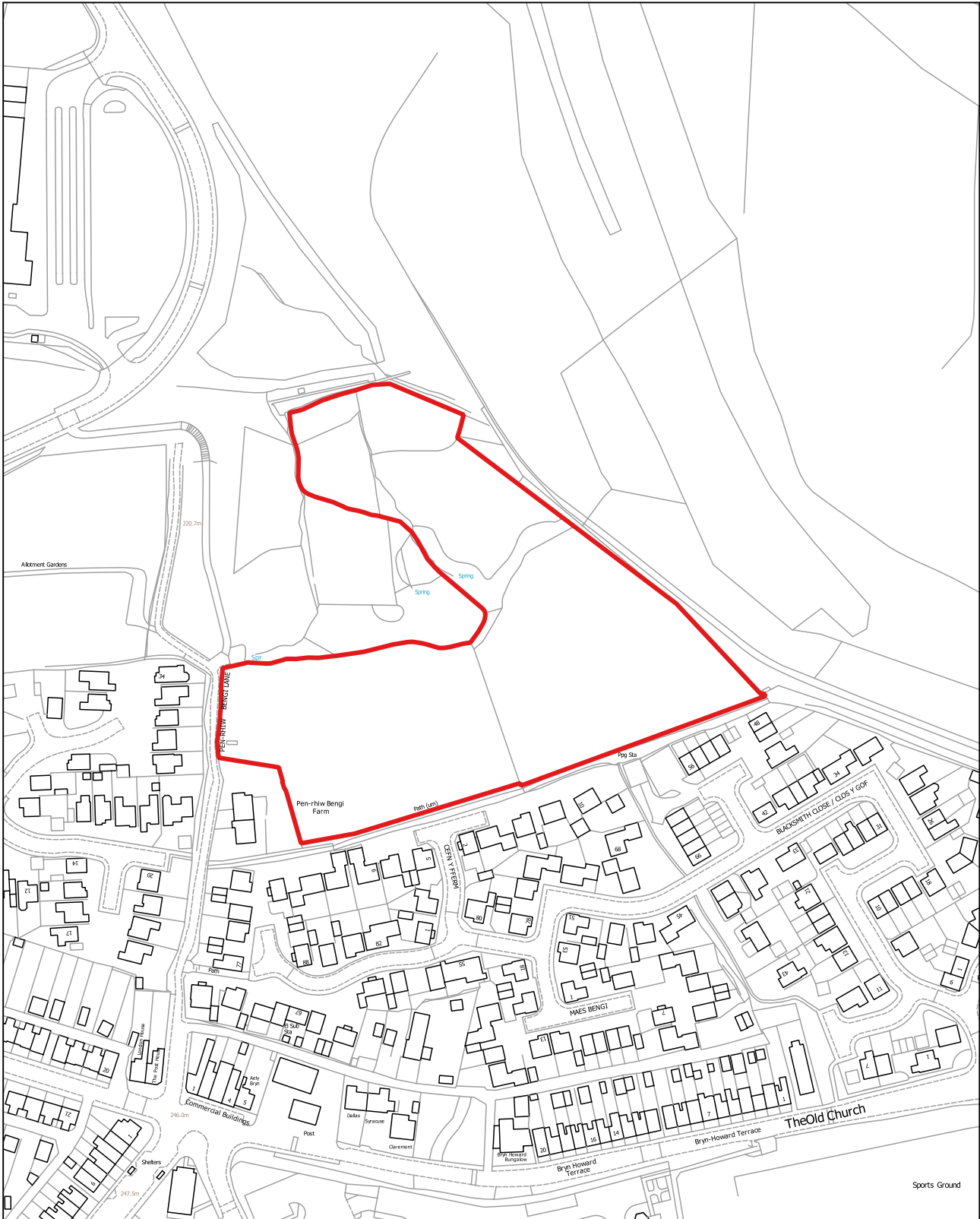
Arwnebedd v safle: 2.19 Ha

**Land at Penrhiw Bengi Lane, Oakdale (Penmaen)**

Existing Use: Agricultural

Proposed use: Housing

Site Area: 2.19 Ha



© Hawlfraint y Goron a hawliau cronfa ddata 2022, AO 100025372.

© Crown copyright and database rights 2022, OS 100025372.

GB033

1:10,000

**Tir yn Fferm Pencoed Fawr, yn agos i Beaumaris Way, Coed Duon (Coed Duon)**

Defnydd presennol: Amaethyddol

Defnydd arfaethedig: Tai

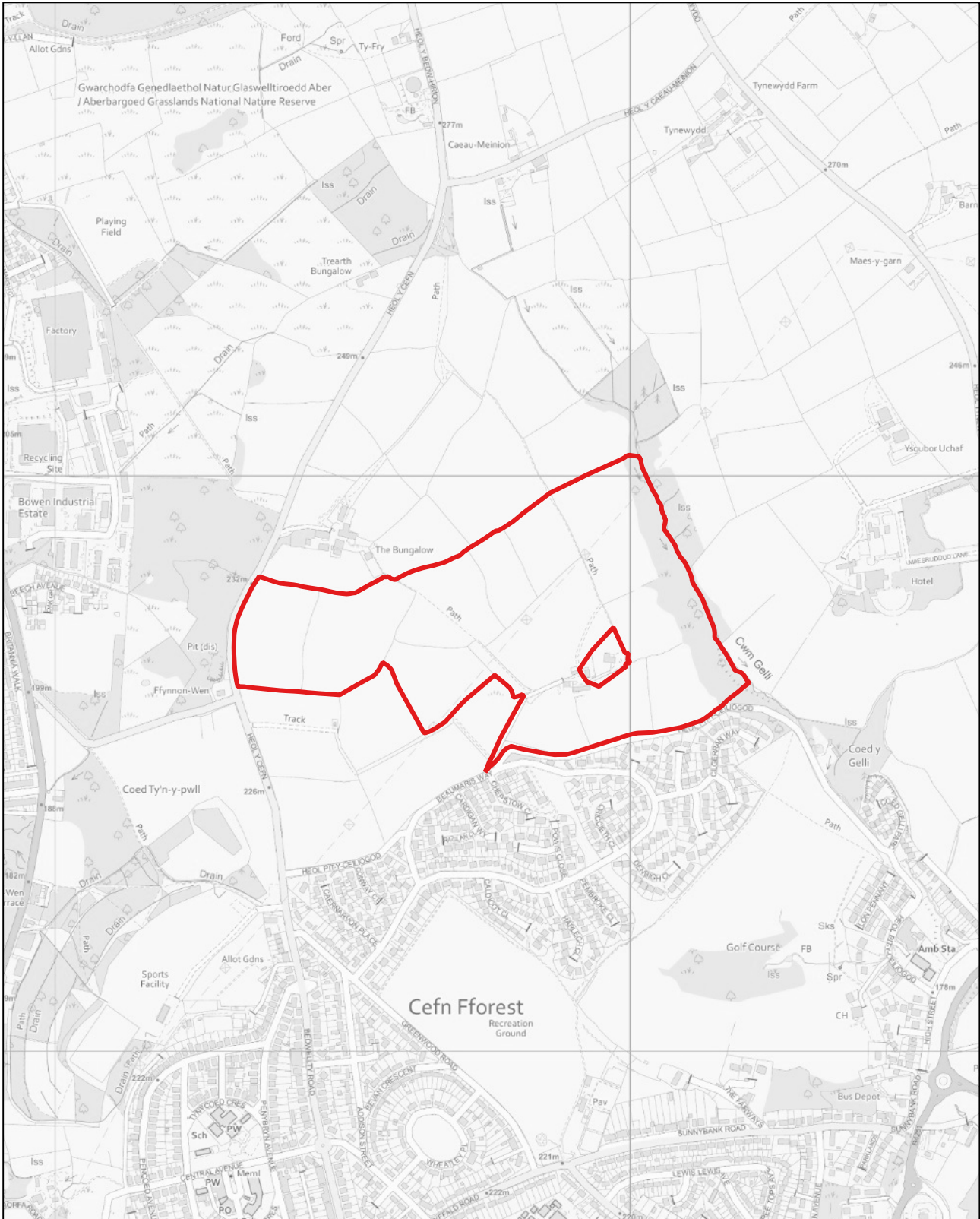
Arwnebedd v safle: 24.37 Ha

**Land at Pencoed Fawr Farm, off Beaumaris Way, Blackwood (Blackwood)**

Existing Use: Agricultural

Proposed use: Housing

Site Area: 24.37 Ha



HOV001

1:5,000

**Tir yn gyfagos i McLaren Cottages, Abertyswg (Moriah a Pontlottyn)**

Defnydd presennol: Pori

Defnydd arfaethedig: Tai

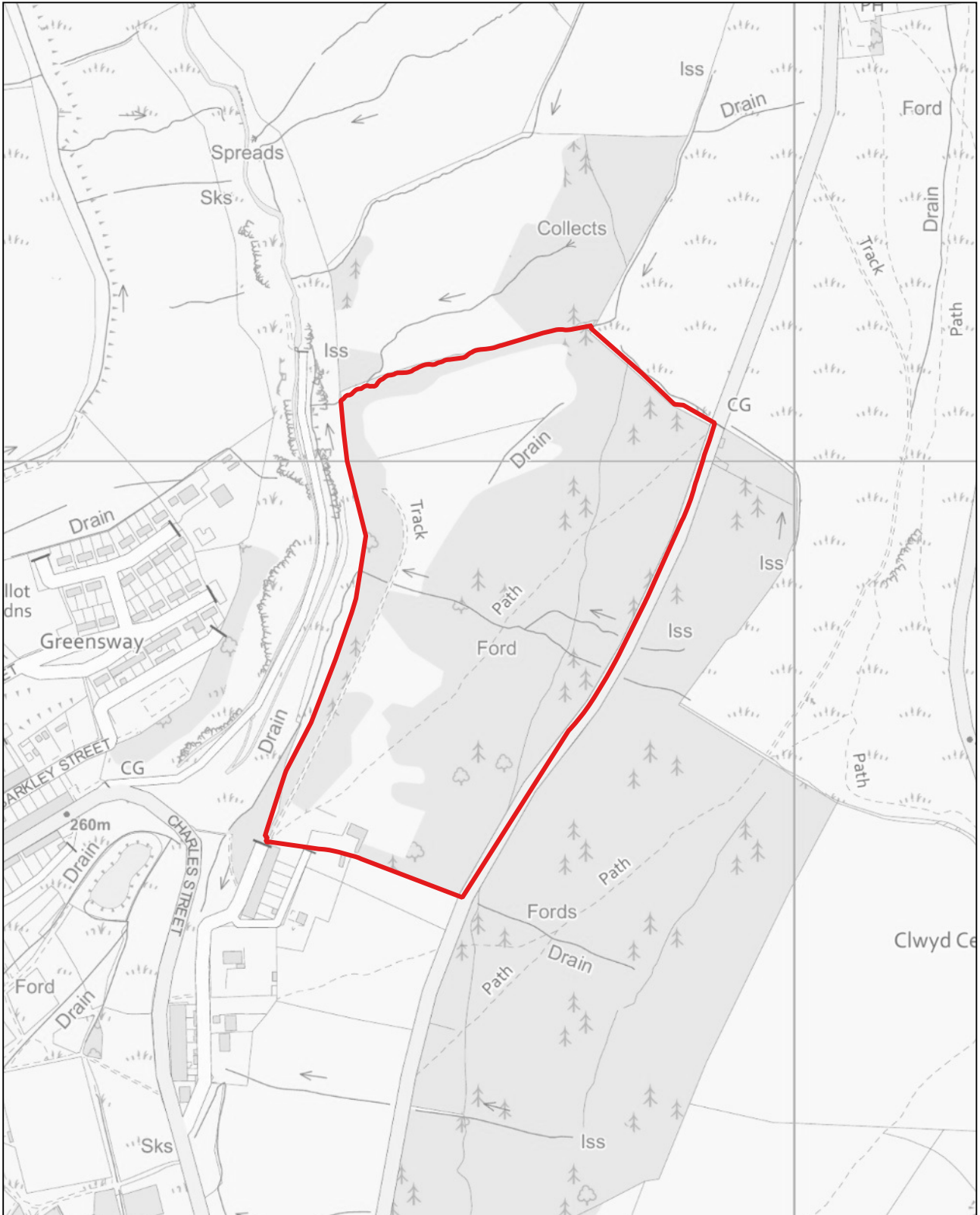
Arwnebedd v safle: 11.4 Ha

**Land adjacent to McLaren Cottages, Abertyswg (Moriah and Pontlottyn)**

Existing Use: Grazing

Proposed use: Housing

Site Area: 11.4 Ha



HOV002

1:5,000

**Tir yng Nglofa Markham, Markham (Argoed)**

Defnydd presennol: Safle hen lofa

Defnydd arfaethedig: Ynni gwyrdd

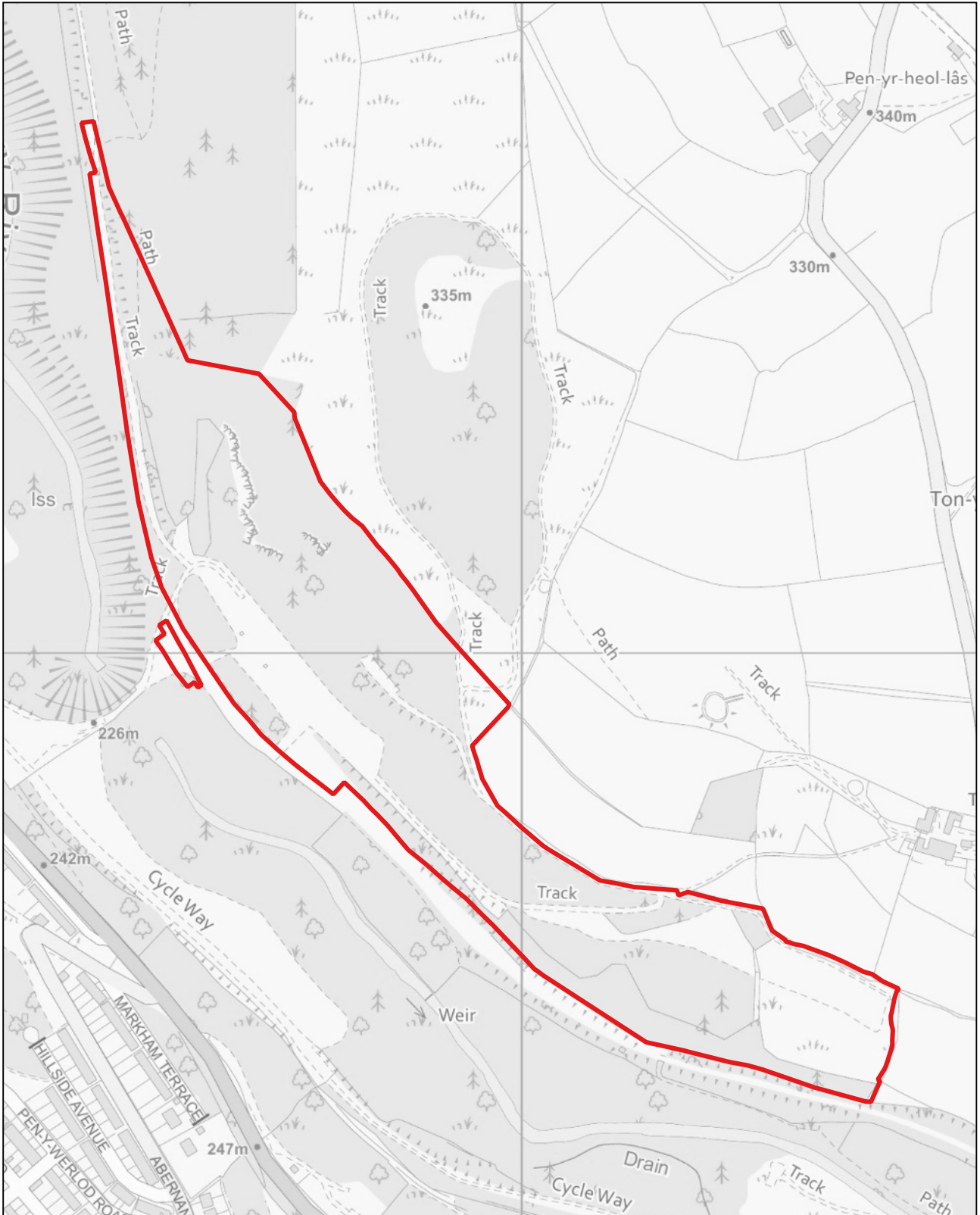
Arwnebedd v safle: 12.68 Ha

**Land at Markham Colliery, Markham (Argoed)**

Existing Use: Former Colliery site

Proposed use: Green Energy

Site Area: 12.68 Ha



© Hawlfraint y Goron a hawliau cronfa ddata 2022, AO 100025372.

© Crown copyright and database rights 2022, OS 100025372.

HOV003

1:1,250

**Tir i'r de o Springfield Terrace, Llwynceilyn (Argoed)**

Defnydd presennol: Stablau / Pori

Defnydd arfaethedig: Adolygiad o ffin anheddiad

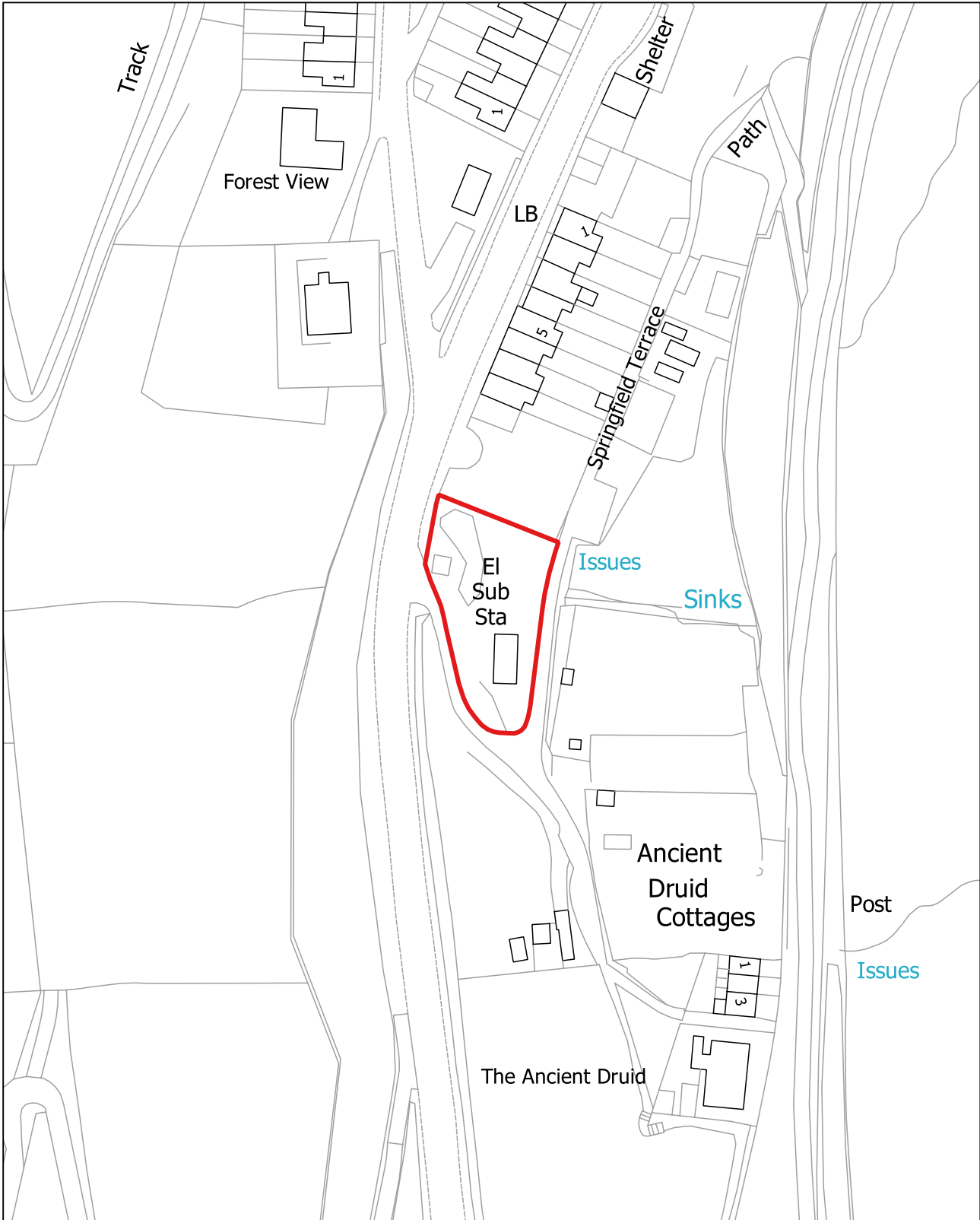
Arwnebedd v safle: 0.1 Ha

**Land south of Springfield Terrace, Hollybush (Argoed)**

Existing Use: Stables / Grazing

Proposed use: Settlement boundary review

Site Area: 0.1 Ha



HOV004

1:2,500

**Tir yn Coed-y-Brain House, Aberbargod (Aberbargod a Bargod)**

Defnydd presennol: Pori

Defnydd arfaethedig: Tai

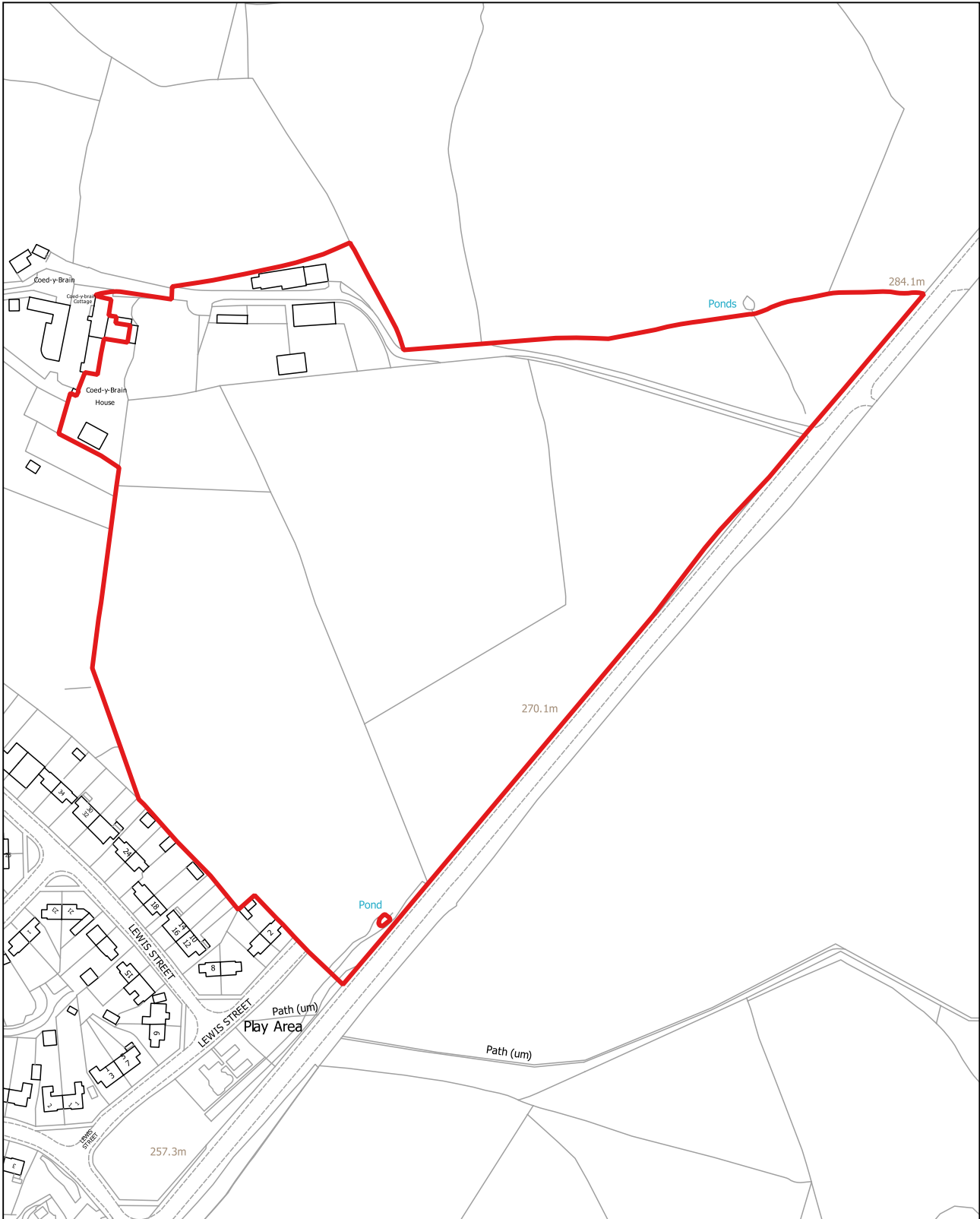
Arwnebedd v safle: 6.25 Ha

**Land at Coed-y-Brain House, Aberbargoed (Aberbargoed and Bargoed)**

Existing Use: Grazing

Proposed use: Housing

Site Area: 6.25 Ha



HOV005

1:2,500

**Tir yn 60 Heol Abernant, Markham (Argoed)**

Defnydd presennol: Gwag

Defnydd arfaethedig: Tai / Twristiaeth

Arwnebedd v safle: 1.03 Ha

**Land at 60 Abernant Road, Markham (Argoed)**

Existing Use: Vacant

Proposed use: Housing/ Tourism

Site Area: 1.03 Ha





HOV006

1:2,500

**Tir yn Coed-y-Brain House (safle 2), Aberbargod (Aberbargod a Bargod)**

Defnydd presennol: Pori

Defnydd arfaethedig: Tai

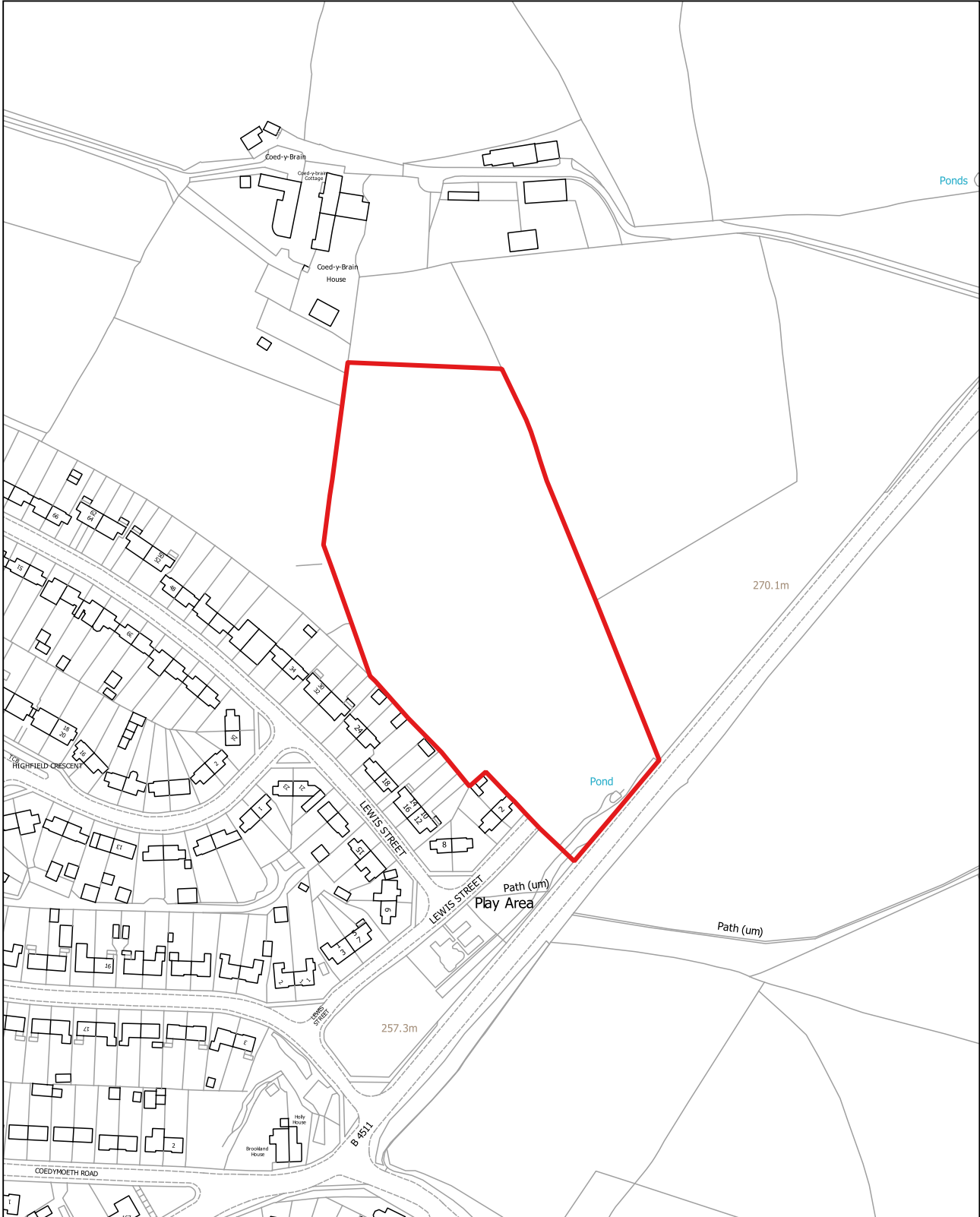
Arwnebedd v safle: 1.88 Ha

**Land at Coed-y-Brain House (site 2), Aberbargoed (Aberbargoed and Bargod)**

Existing Use: Grazing

Proposed use: Housing

Site Area: 1.88 Ha



HOV007

1:2,500

**Tir yn Coed-y-Brain House (safle 3), Aberbargod (Aberbargod a Bargod)**

Defnydd presennol: Pori

Defnydd arfaethedig: Tai

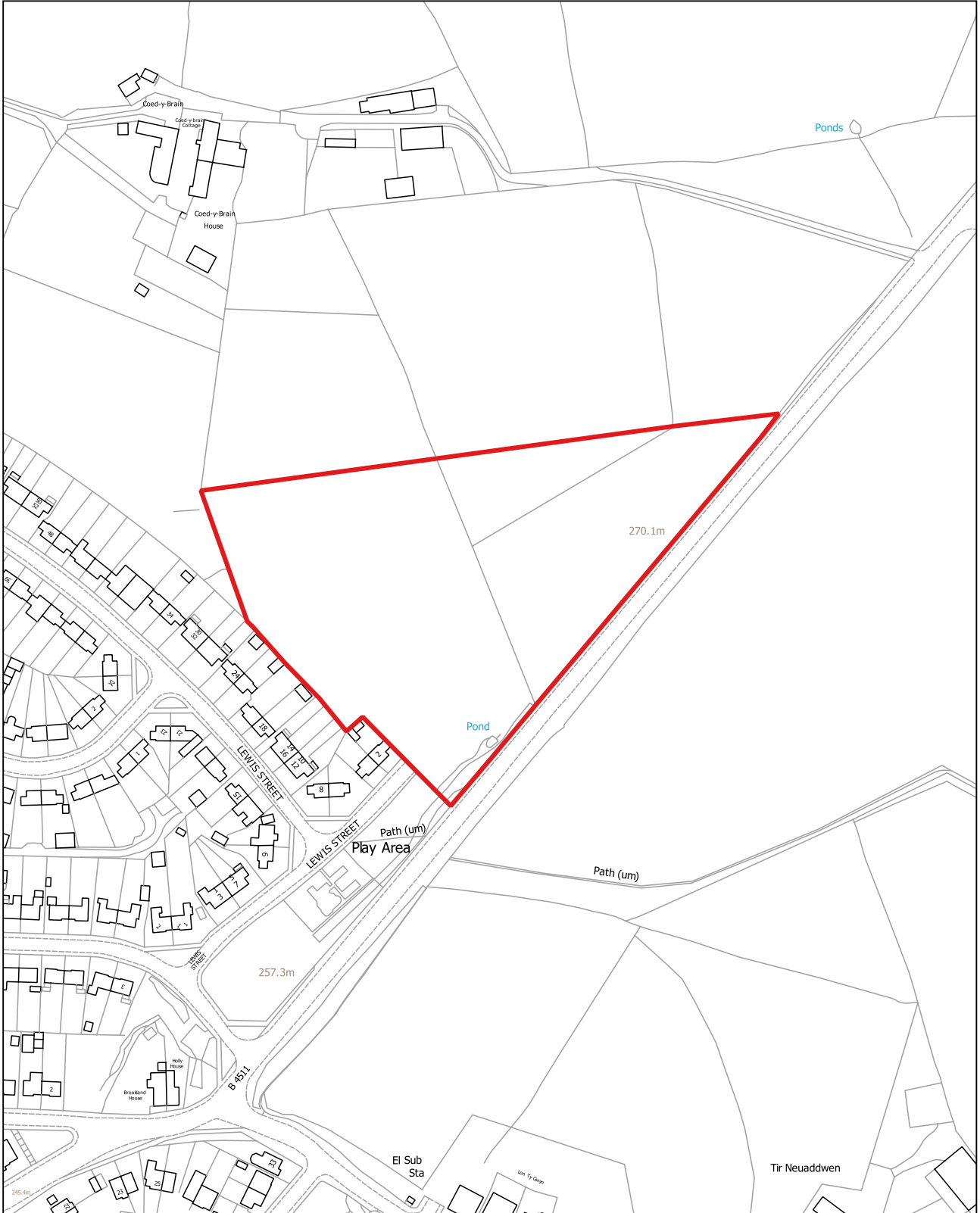
Arwynebedd v safle: 2.12 Ha

**Land at Coed-y-Brain House (site 3), Aberbargoed (Aberbargoed and Bargoed)**

Existing Use: Grazing

Proposed use: Housing

Site Area: 2.12 Ha



HOV008

1:2,500

**Tir i'r gogledd o Glan-y-Nant, Rhymni (Twyn Carno)**

Defnydd presennol: Man agored anffurfiol

Defnydd arfaethedig: Addysg

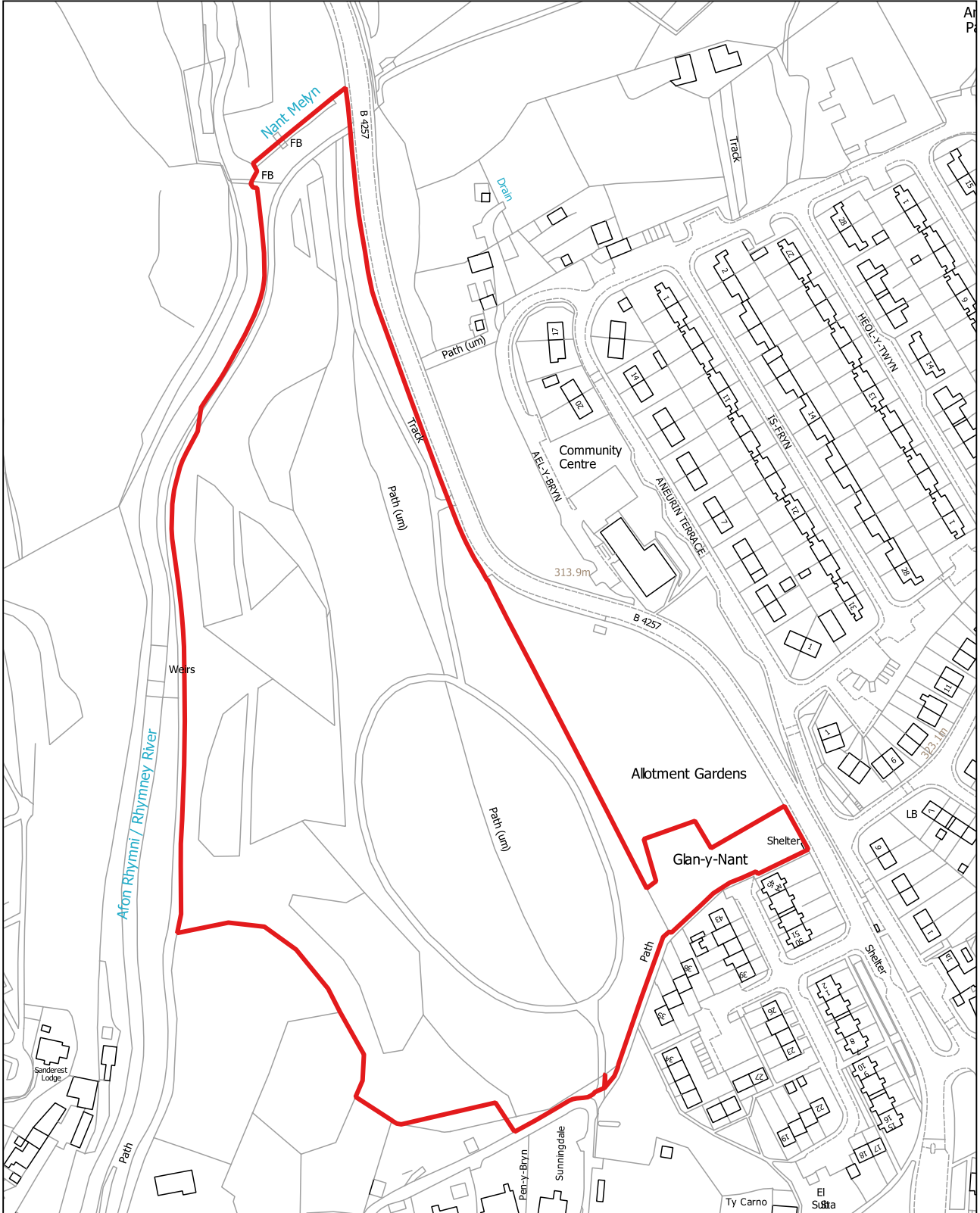
Arwnebedd v safle: 5.39 Ha

**Land north of Glan y Nant, Rhymney (Twyn Carno)**

Existing Use: Informal open space

Proposed use: Education

Site Area: 5.39 Ha



HOV009

1:2,500

**Tir yn Hen Dy'r Orsaf, Rhymni (Twyn Carno)**

Defnydd presennol: Safle Sipsiwn

Defnydd arfaethedig: Safle Sipsiwn awdurdodedig

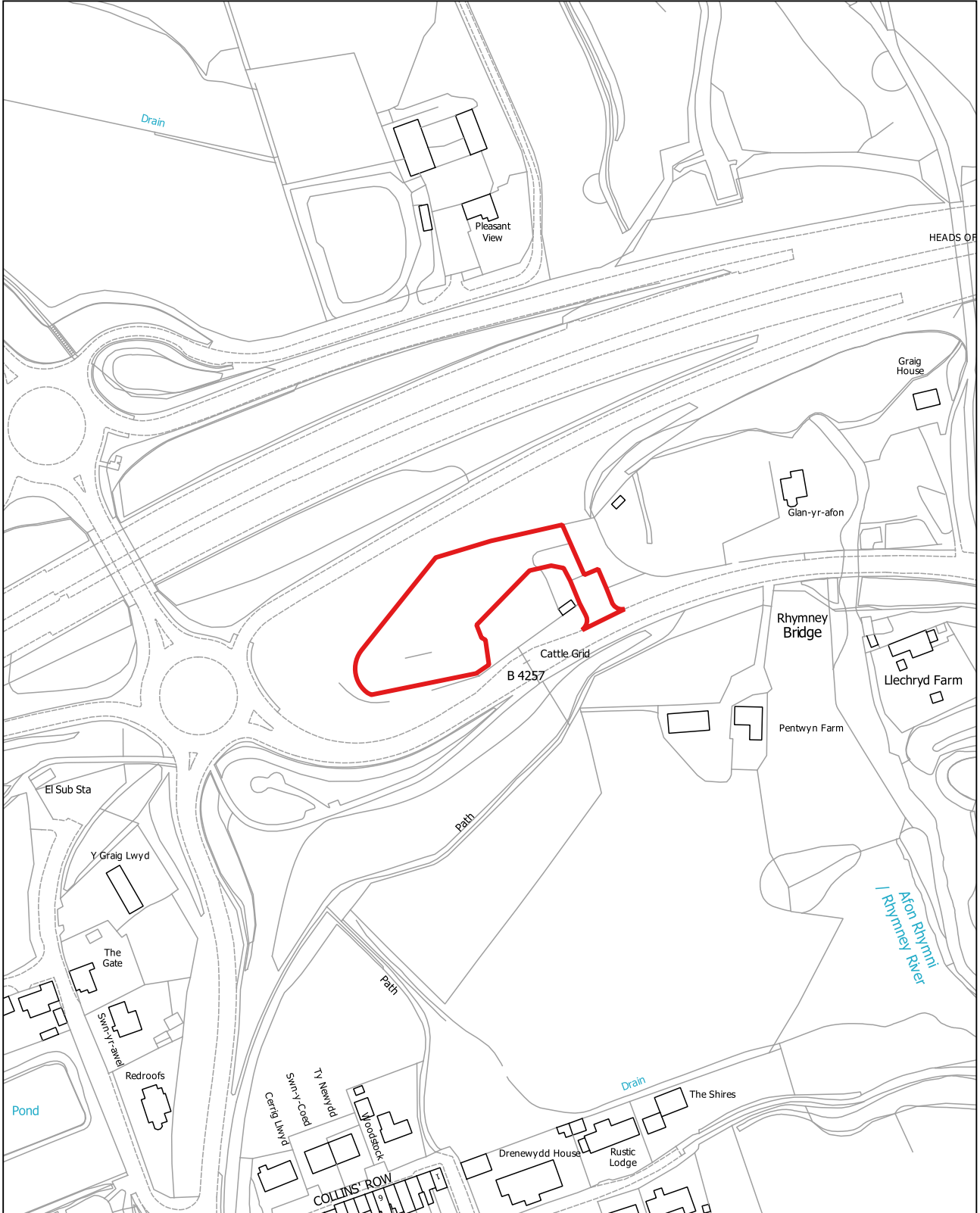
Arwnebedd v safle: 0.35 Ha

**Land at former Station House, Rhymney (Twyn Carno)**

Existing Use: Gypsy site

Proposed use: Authorised Gypsy site

Site Area: 0.35 Ha



HOV010

1:2,500

**Tir yn Heol Abernant, Markham (Argoed)**

Defnydd presennol: Gwag

Defnydd arfaethedig: Tai

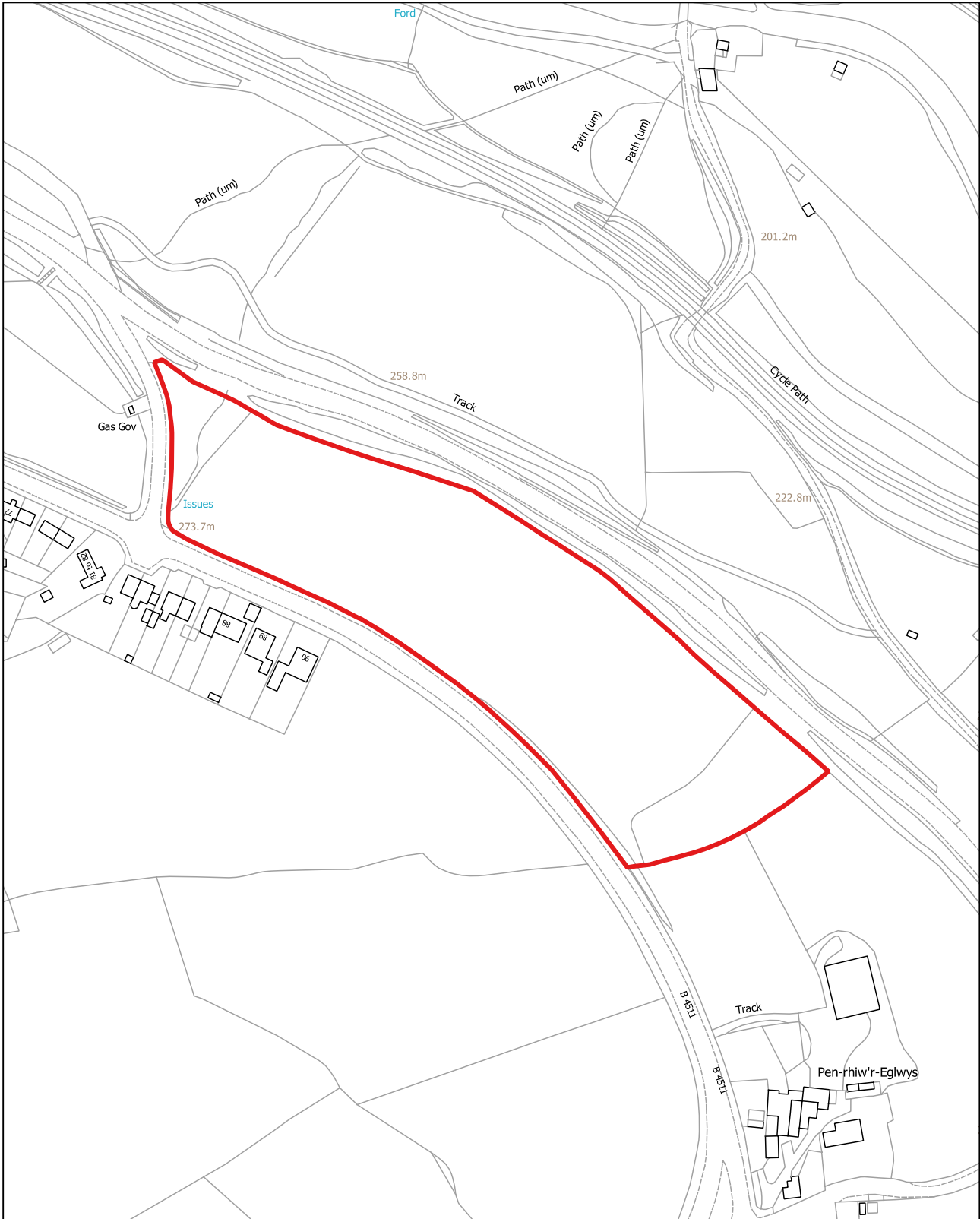
Arwnebedd v safle: 2.22 Ha

**Land at Abernant Road, Markham (Argoed)**

Existing Use: Vacant

Proposed use: Housing

Site Area: 2.22 Ha



HOV011

1:1,250

**Tir i'r dwyrain o'r A4048, Llwyn-celyn (Argoed)**

Defnydd presennol: Defnydd cymysg (Tai / Masnachol)

Defnydd arfaethedig: Defnydd cymysg (Tai / Masnachol)

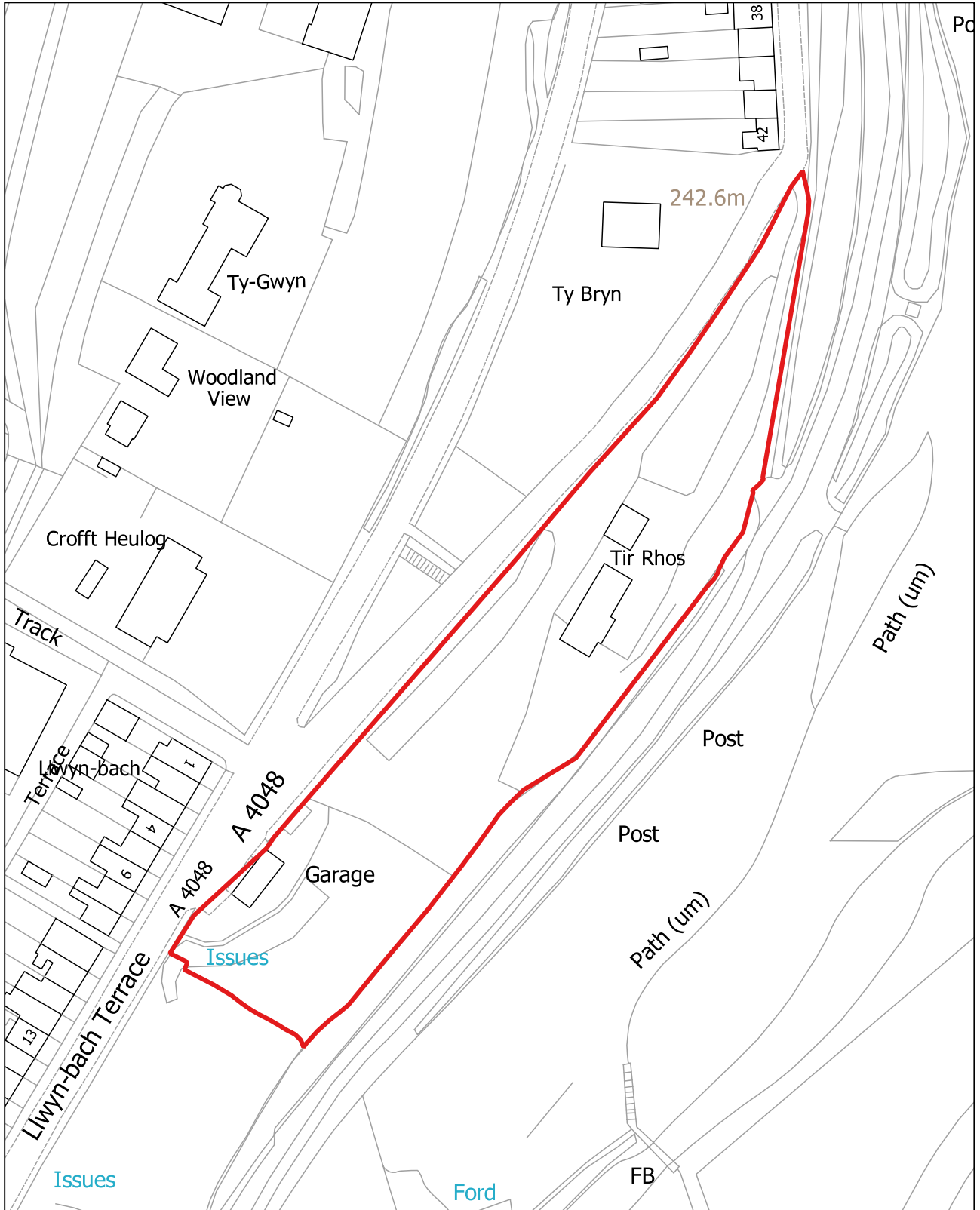
Arwnebedd v safle: 0.67 Ha

**Land east of the A4048, Hollybush (Argoed)**

Existing Use: Mixed use (Housing / Commercial)

Proposed use: Mixed use (Housing / Commercial)

Site Area: 0.67 Ha



HOV012

1:2,500

**Tir yn Heol Pen-rhiw'r-Eglwys, Bedwellte (Argoed)**

Defnydd presennol: Defnydd cymysg (Tai / Masnachol)

Defnydd arfaethedig: Defnydd cymysg (Tai / Masnachol)

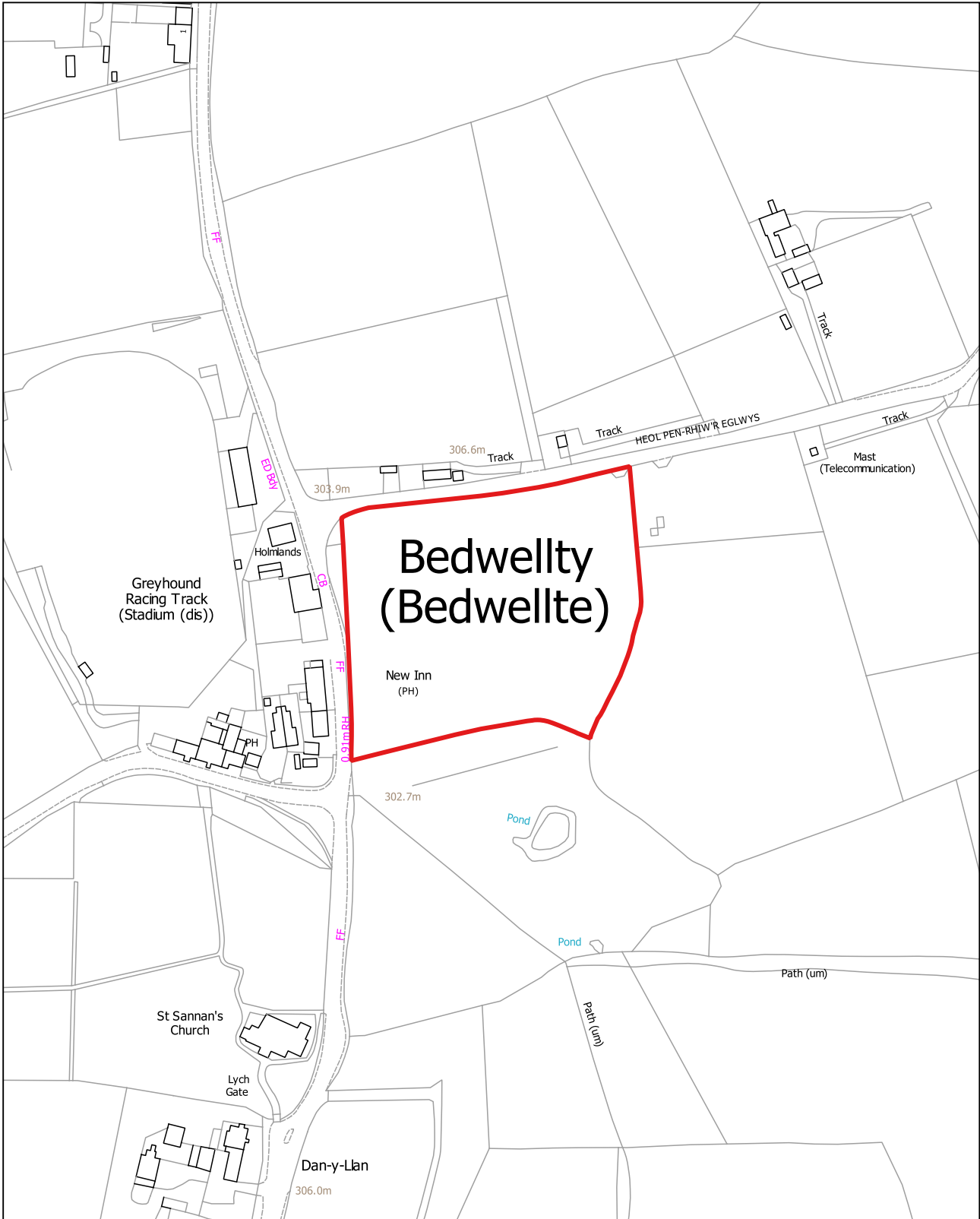
Arwnebedd v safle: 1.29 Ha

**Land at Heol Pen Rhiwâ€™r Eglwys, Bedwellty (Argoed)**

Existing Use: Mixed use (Housing / Commercial)

Proposed use: Mixed use (Housing / Commercial)

Site Area: 1.29 Ha



HOV013

1:2,500

**Tir yn Fferm Gelli-wen, Markham (Tredegar Newydd)**

Defnydd presennol: Tir ffermio

Defnydd arfaethedig: Maes gweryslla

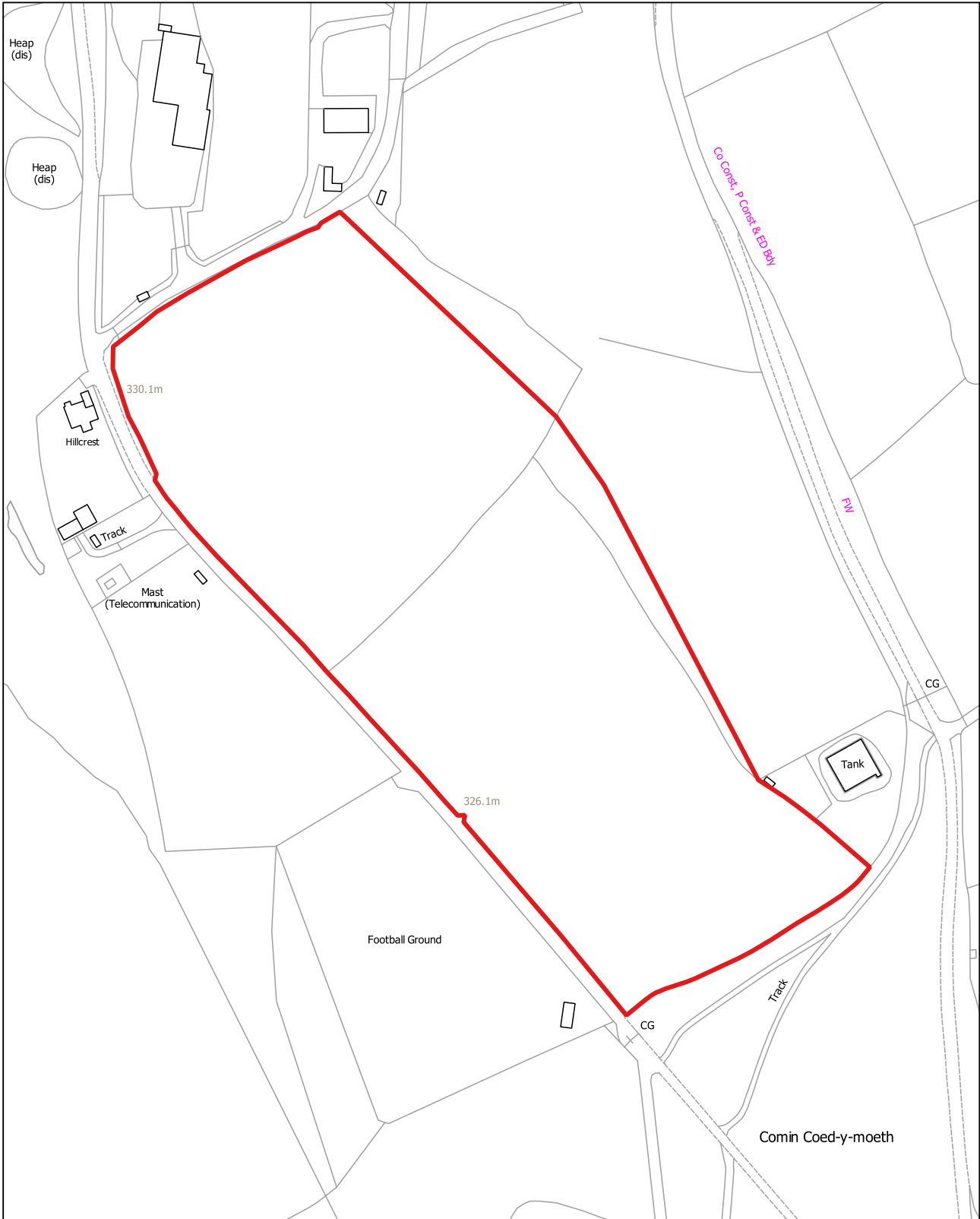
Arwynebedd v safle: 4.9 Ha

**Land at Gelliwen Farm, Markham (New Tredegar)**

Existing Use: Farmland

Proposed use: Campsite

Site Area: 4.9 Ha





HOV014

1:1,250

**Tir i'r de o Hillside Park, Gilfach (Gilfach)**

Defnydd presennol: Stablau / Pori

Defnydd arfaethedig: Tai

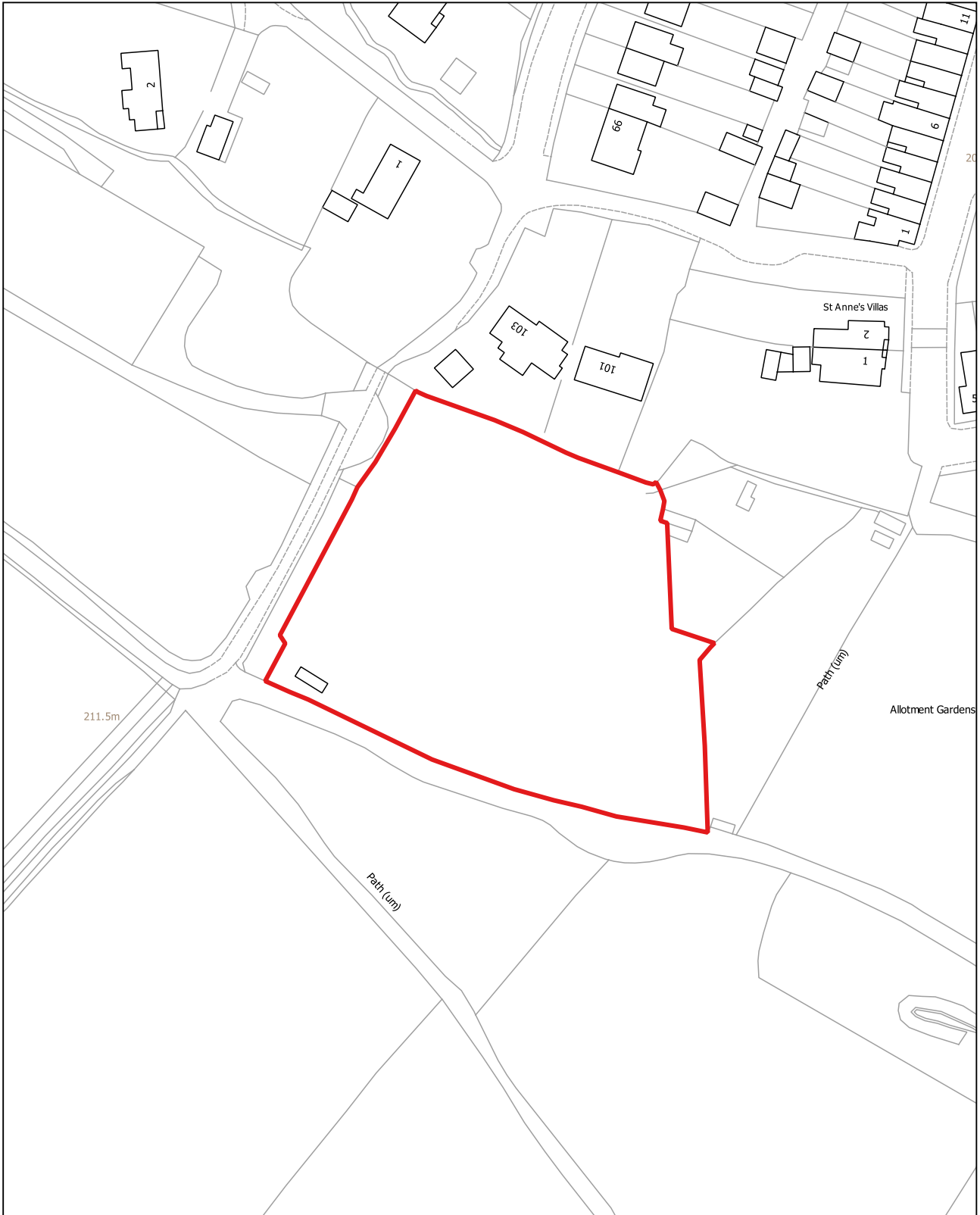
Arwynebedd v safle: 0.59 Ha

**Land south of Hillside Park, Gilfach (Gilfach)**

Existing Use: Stables / Grazing

Proposed use: Housing

Site Area: 0.59 Ha



HOV015

1:2,500

**Tir yn Ystâd y Parc, Bargod (Aberbargod a Bargod)**

Defnydd presennol: Man agored

Defnydd arfaethedig: Tai

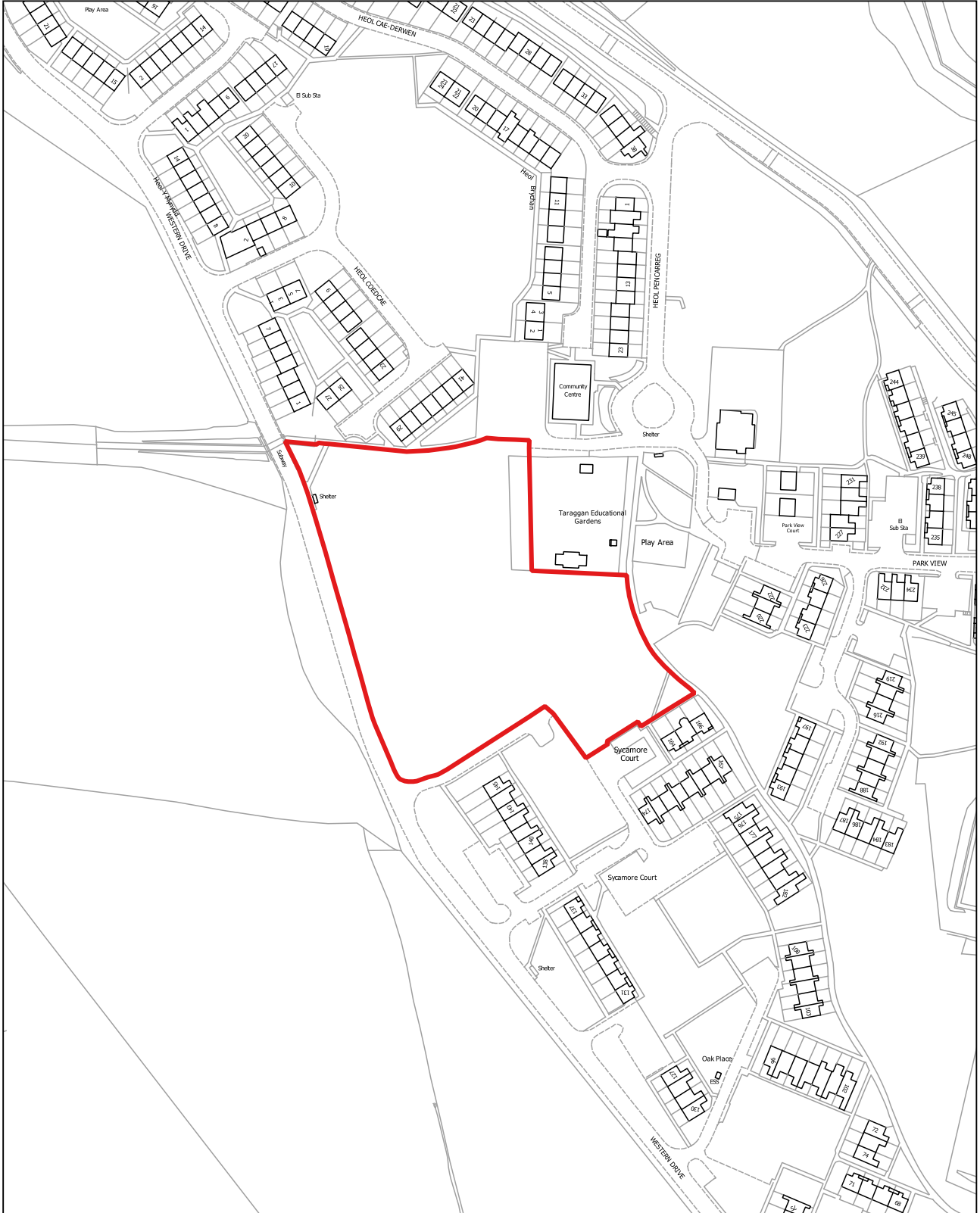
Arwnebedd v safle: 1.51 Ha

**Land at Park Estate, Bargod (Aberbargod and Bargod)**

Existing Use: Open Space

Proposed use: Housing

Site Area: 1.51 Ha



HOV016

1:2,500

**Tir gyferbyn Âc Heolddu Grove, Bargod (Aberbargod a Bargod)**

Defnydd presennol: Man agored

Defnydd arfaethedig: Tai

Arwnebedd v safle: 2.07 Ha

**Land opposite Heolddu Grove, Bargod (Aberbargod and Bargod)**

Existing Use: Open Space

Proposed use: Housing

Site Area: 2.07 Ha



HOV017

1:1,250

**Tir i'r dwyrain Brynhyfryd, Pontllotyn (Moriah a Pontllottyn)**

Defnydd presennol: Man gwyrdd

Defnydd arfaethedig: Tai

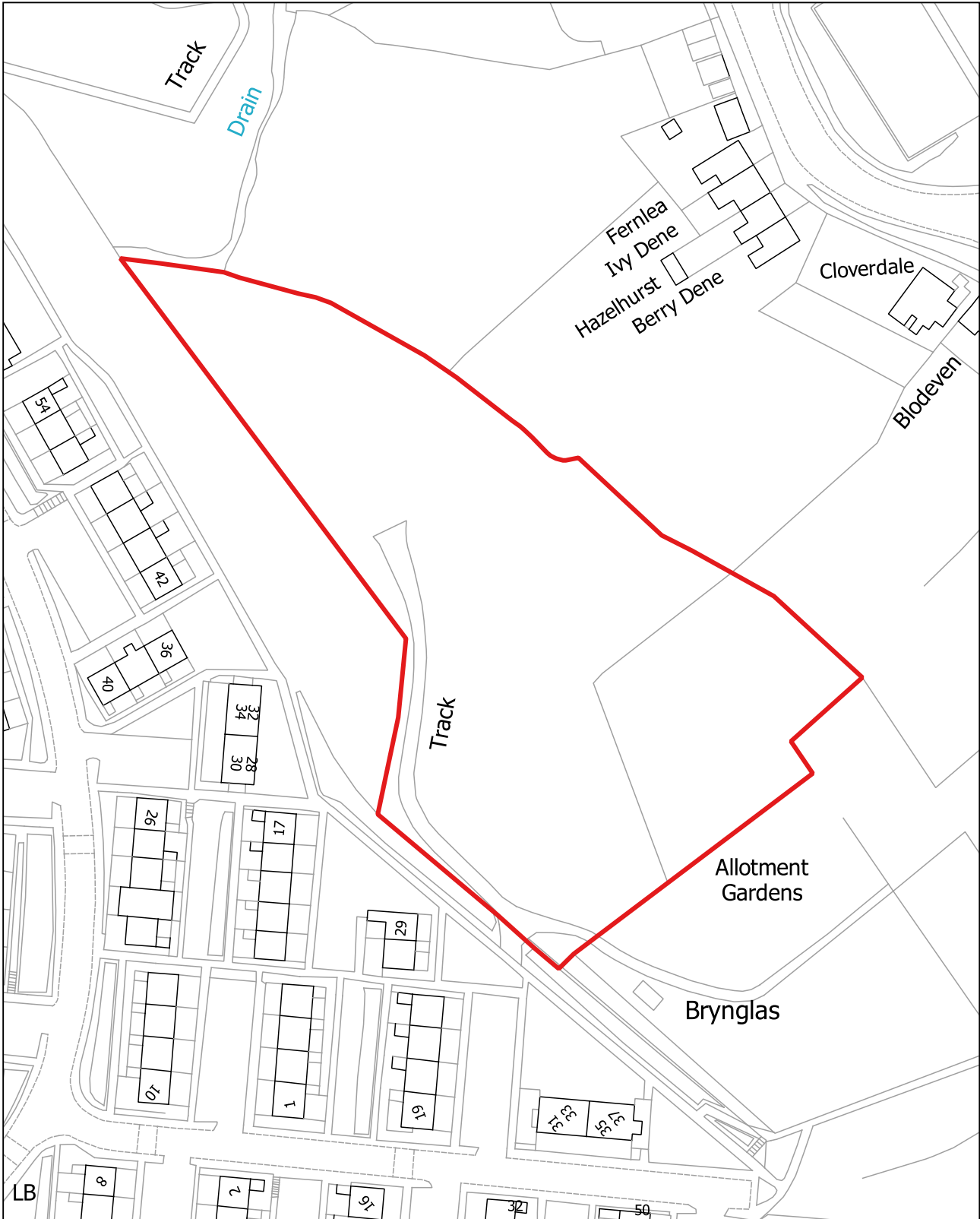
Arwnebedd v safle: 0.99 Ha

**Land east of Brynhyfryd, Pontllottyn (Moriah and Pontllottyn)**

Existing Use: Greenspace

Proposed use: Housing

Site Area: 0.99 Ha



HOV018

1:2,500

**Tir i'r de o Greensway, Abertyswg (Moriah a Pontlottyn)**

Defnydd presennol: Man agored anffurfiol

Defnydd arfaethedig: Tai

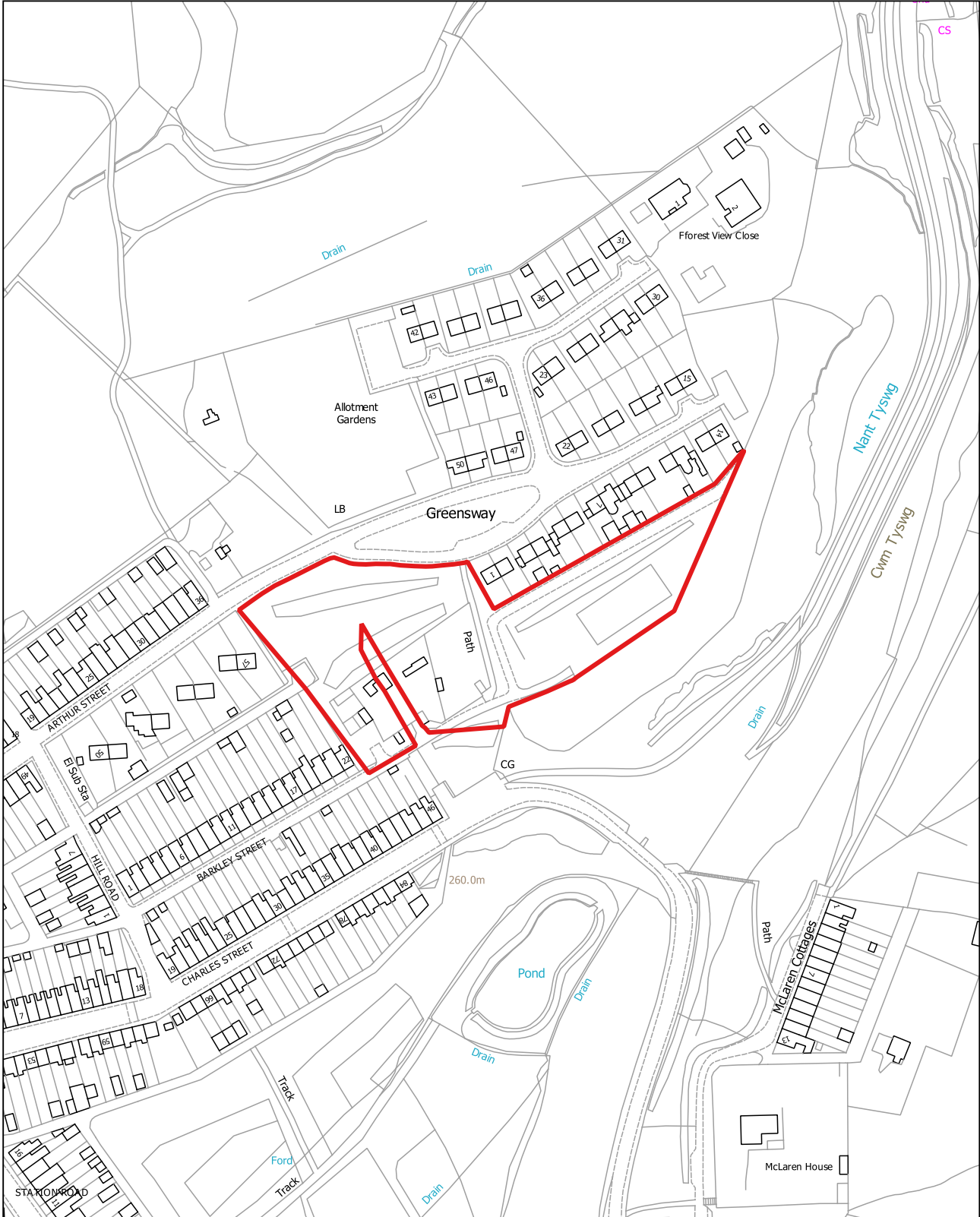
Arwnebedd v safle: 1.1 Ha

**Land South of Greensway, Abertyswg (Moriah and Pontlottyn)**

Existing Use: Informal open space

Proposed use: Housing

Site Area: 1.1 Ha



HOV019

1:5,000

**Llwyfandir Aberbargod, Aberbargod (Aberbargod a Bargod)**

Defnydd presennol: Safle glofa wedi'i adfer

Defnydd arfaethedig: Tai, hamdden ac addysg

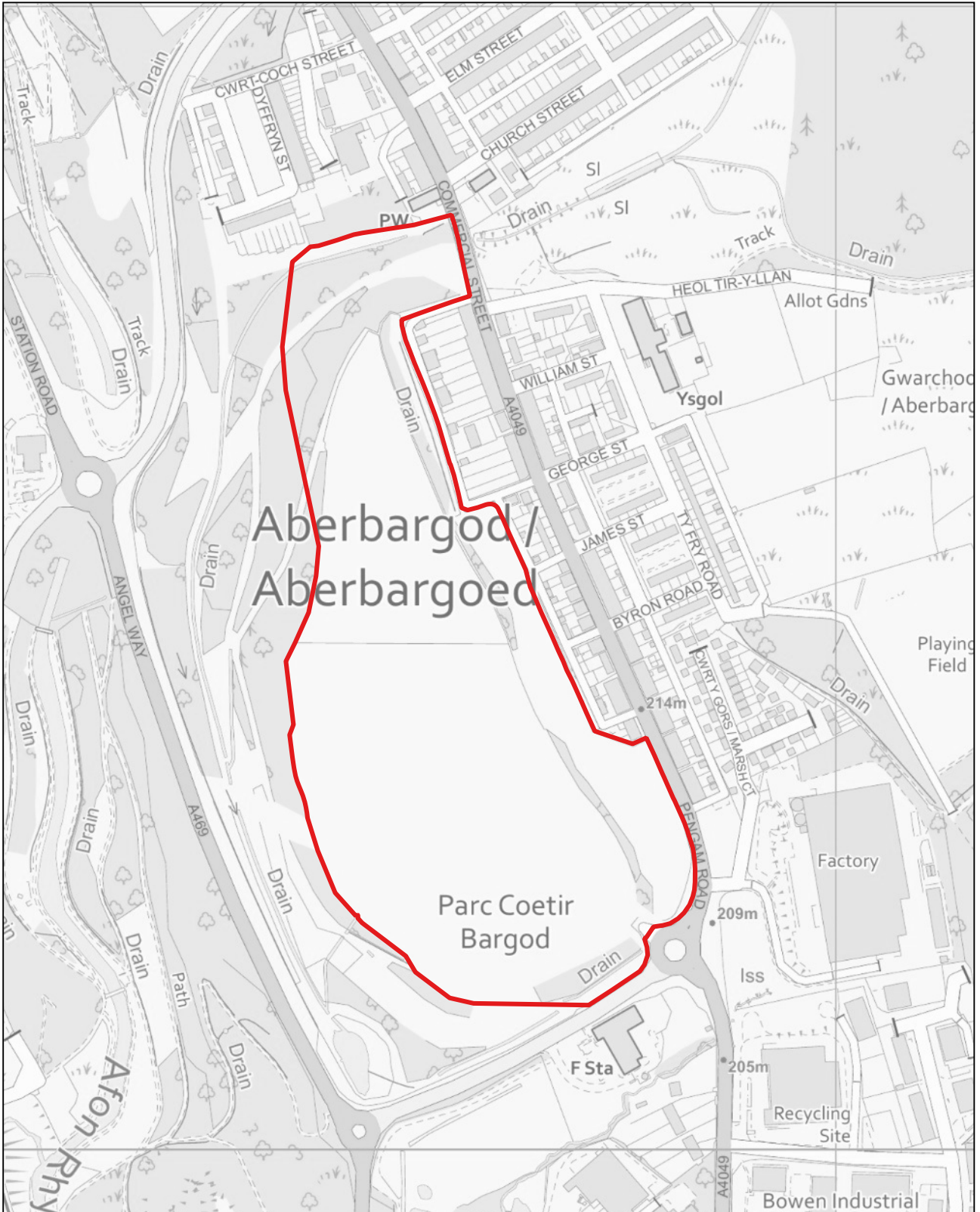
Arwnebedd v safle: 13.97 Ha

**Aberbargoed Plateau, Aberbargoed (Aberbargoed and Bargoed)**

Existing Use: Reclaimed colliery site

Proposed use: Housing, leisure and education

Site Area: 13.97 Ha



HOV020

1:2,500

**Hen safle Aldi, Rhymni (Twyn Carno)**

Defnydd presennol: Gwag / Wedi'i ddatblygu o'r blaen

Defnydd arfaethedig: Tai

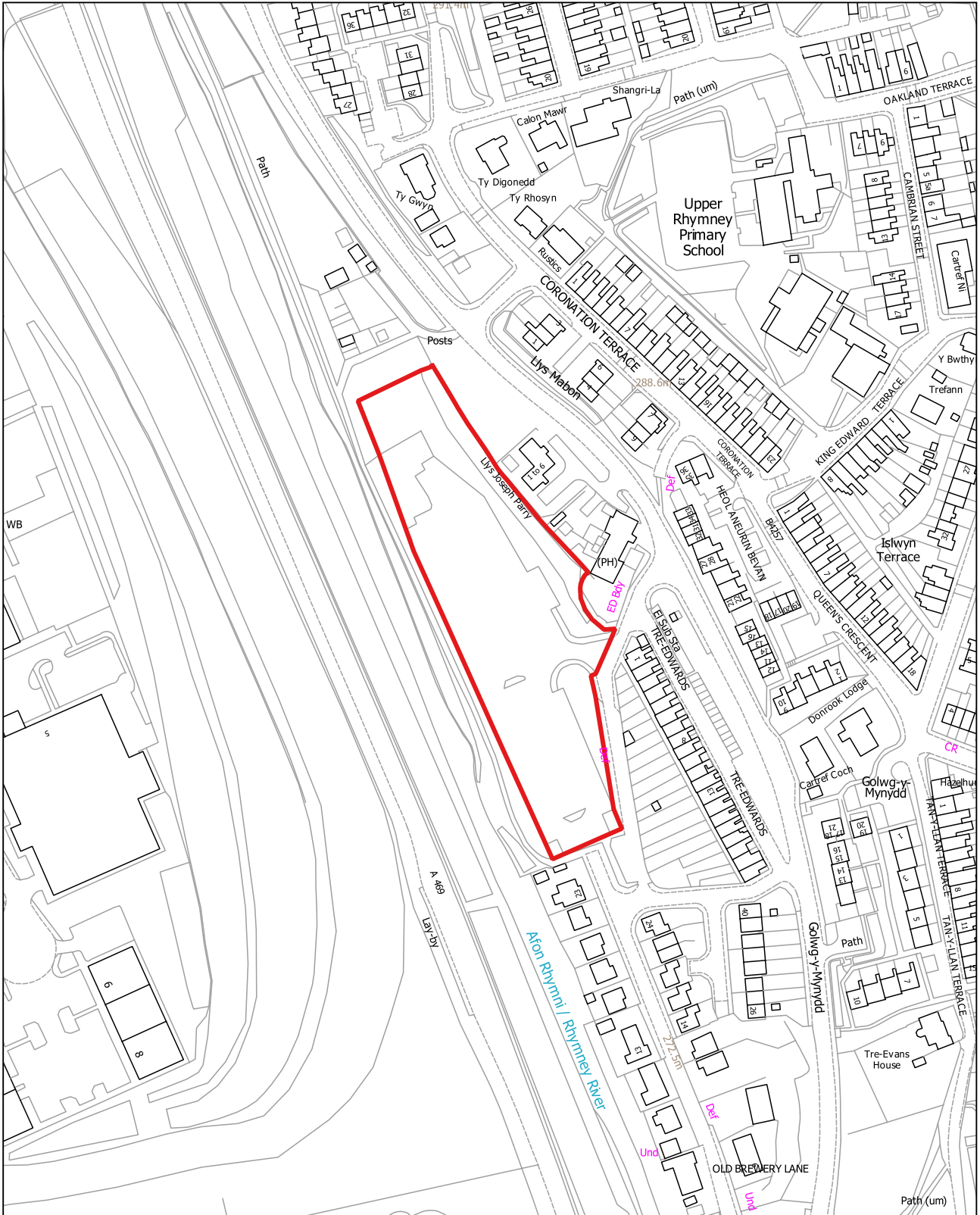
Arwnebedd v safle: 1.05 Ha

**Former Aldi site, Rhymney (Twyn Carno)**

Existing Use: Vacant / previously developed

Proposed use: Housing

Site Area: 1.05 Ha



HOV021

1:1,250

**Tir yn agos i Manmoel Road, Man-moel (Argoed)**

Defnydd presennol: Heb ei ddatblygu / Amaethyddiaeth

Defnydd arfaethedig: Tai

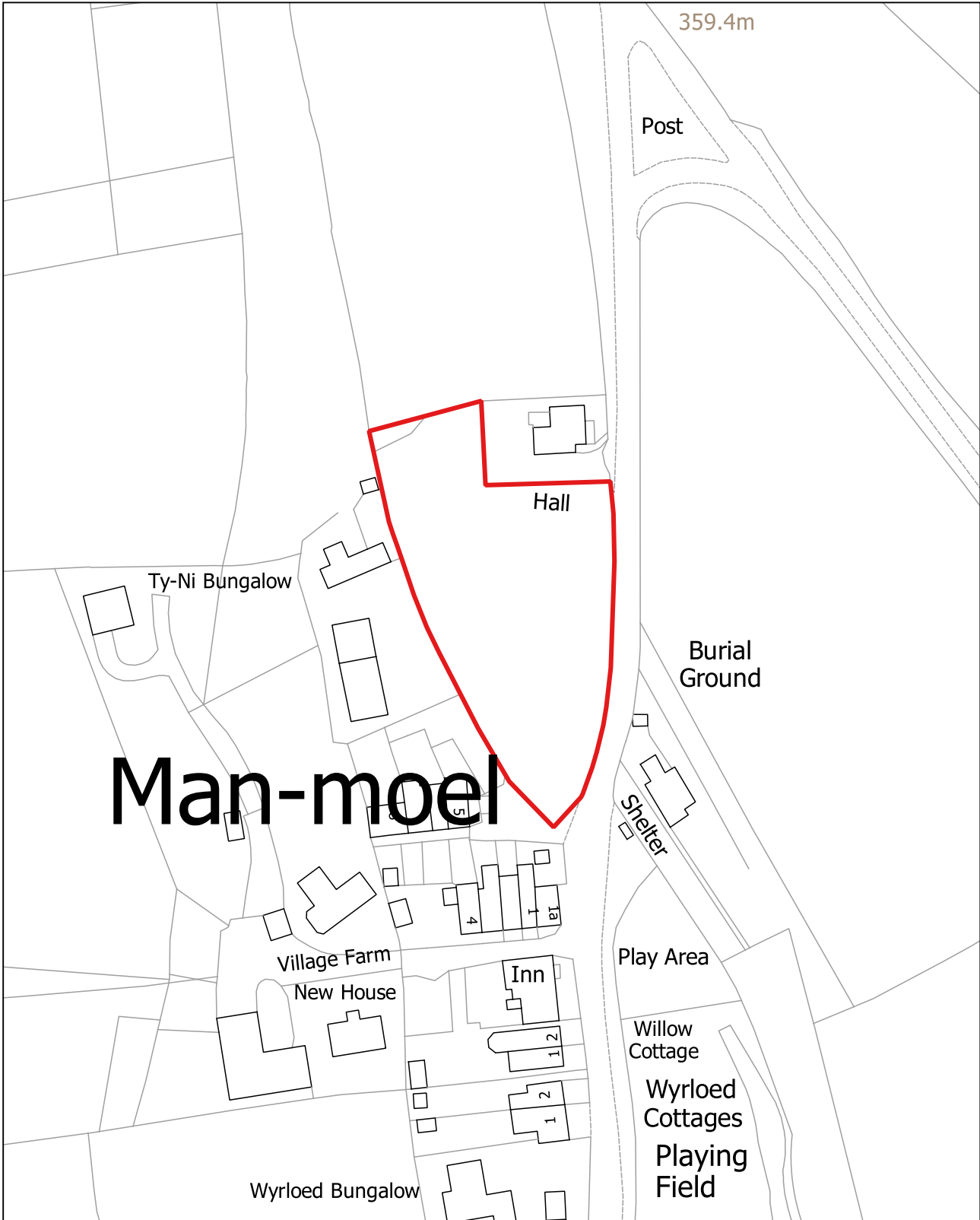
Arwynebedd v safle: 0.29 Ha

**Land off Manmoel Road, Manmoel (Argoed)**

Existing Use: Undeveloped / agriculture

Proposed use: Housing

Site Area: 0.29 Ha





HOV101

1:3,000

**Tir i'r dwyrain o Carn y Tyla Terrace, Abertyswg (Moriah a Pontlottyn)**

Defnydd presennol: Amaethyddol

Defnydd arfaethedig: Tai

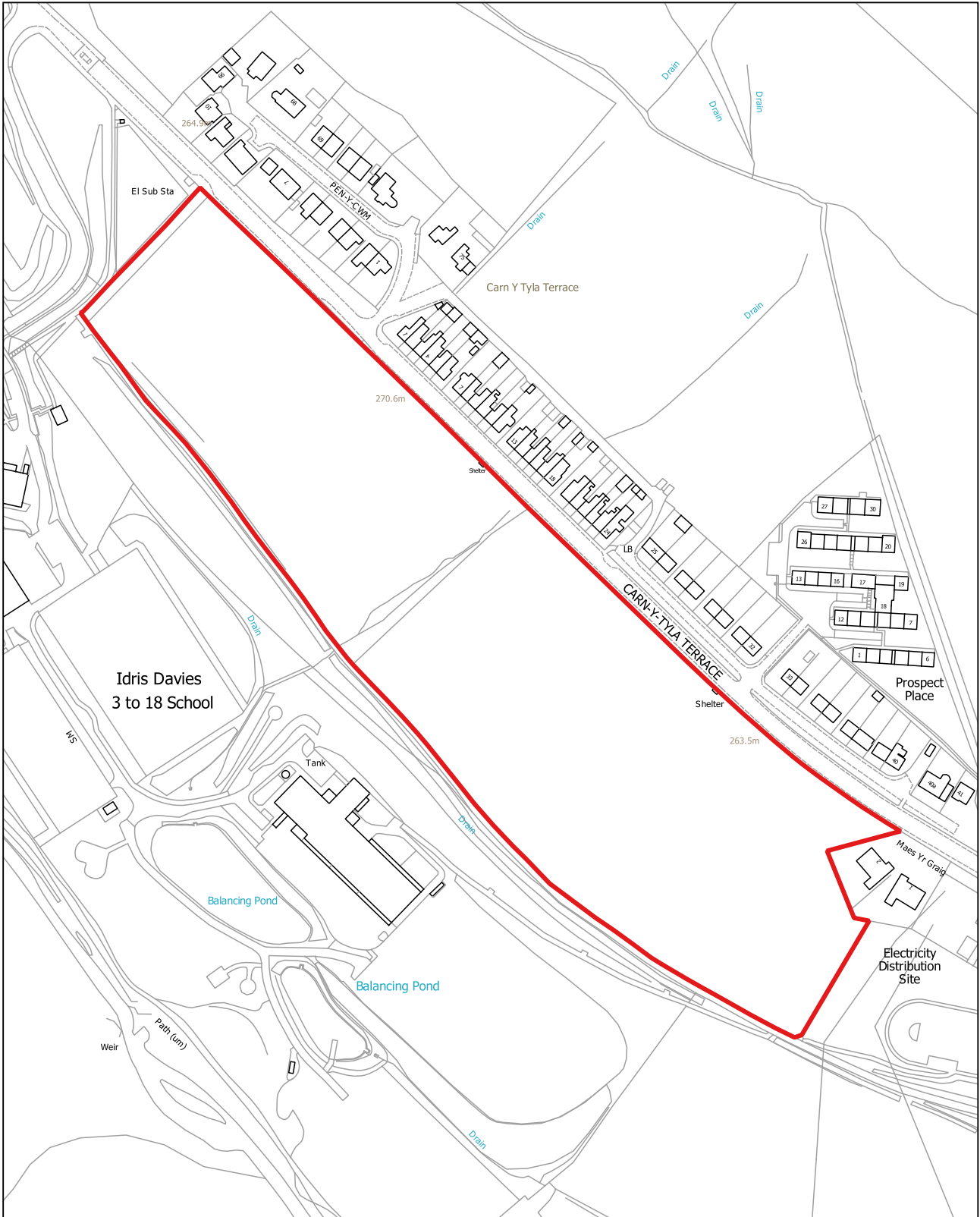
Arwnebedd v safle: 6.06 Ha

**Land west of Carn y Tyla Terrace, Abertyswg (Moriah and Pontlottyn)**

Existing Use: Agricultural

Proposed use: Housing

Site Area: 6.06 Ha



HOV102

1:2,000

**Maerdy Crossing, Rhymni (Moriah a Pontlottyn)**

Defnydd presennol: Gwag

Defnydd arfaethedig: Tai

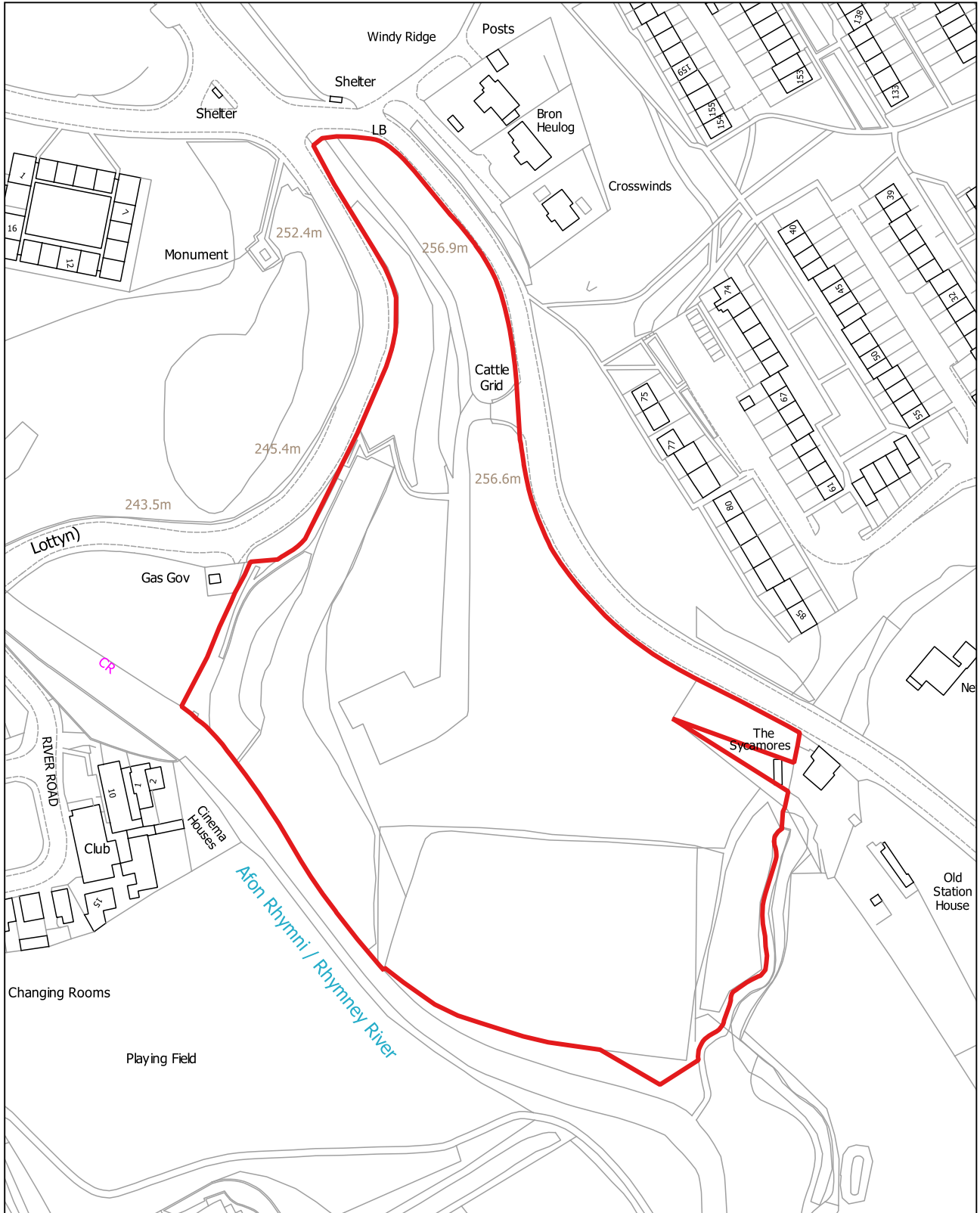
Arwnebedd v safle: 3.34 Ha

**Maerdy Crossing, Rhymney (Moriah and Pontlottyn)**

Existing Use: Vacant

Proposed use: Housing

Site Area: 3.34 Ha



© Hawlfraint y Goron a hawliau cronfa ddata 2022, AO 100025372.

© Crown copyright and database rights 2022, OS 100025372.

HOV103

1:2,000

**Tir a Heol Fargoed, Bargod (Aberbargoed a Bargod)**

Defnydd presennol: Meysydd chwarae a Chyrrthau tenis segur

Defnydd arfaethedig: Tai

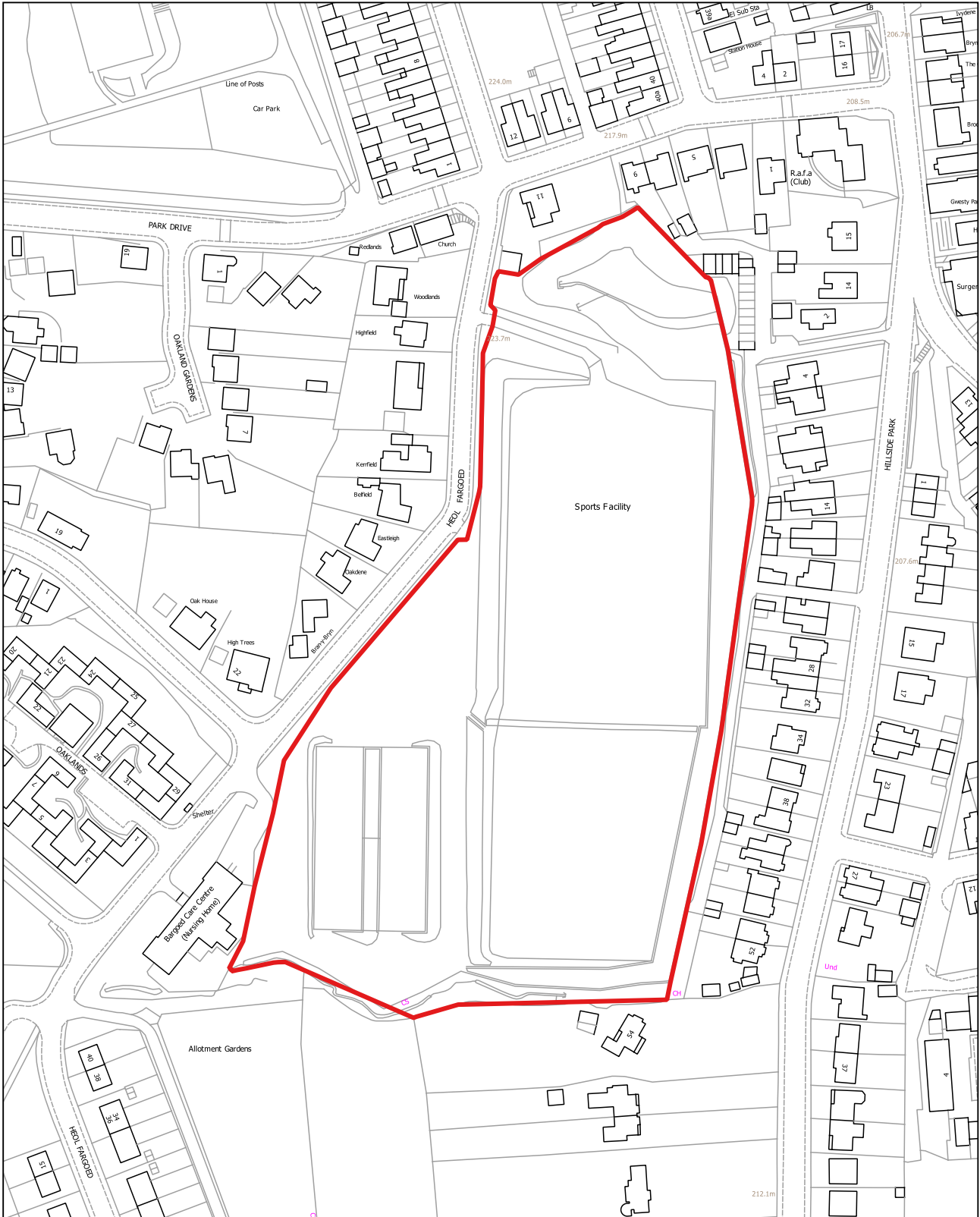
Arwnebedd v safle: 3.14 Ha

**Land at Heol Fargoed, Bargod (Aberbargoed and Bargod)**

Existing Use: Disused playing fields and tennis courts

Proposed use: Housing

Site Area: 3.14 Ha



HOV104

1:2,000

**Tir i'r dwyrain o John Street, Markham (Argoed)**

Defnydd presennol: Pori

Defnydd arfaethedig: Tai

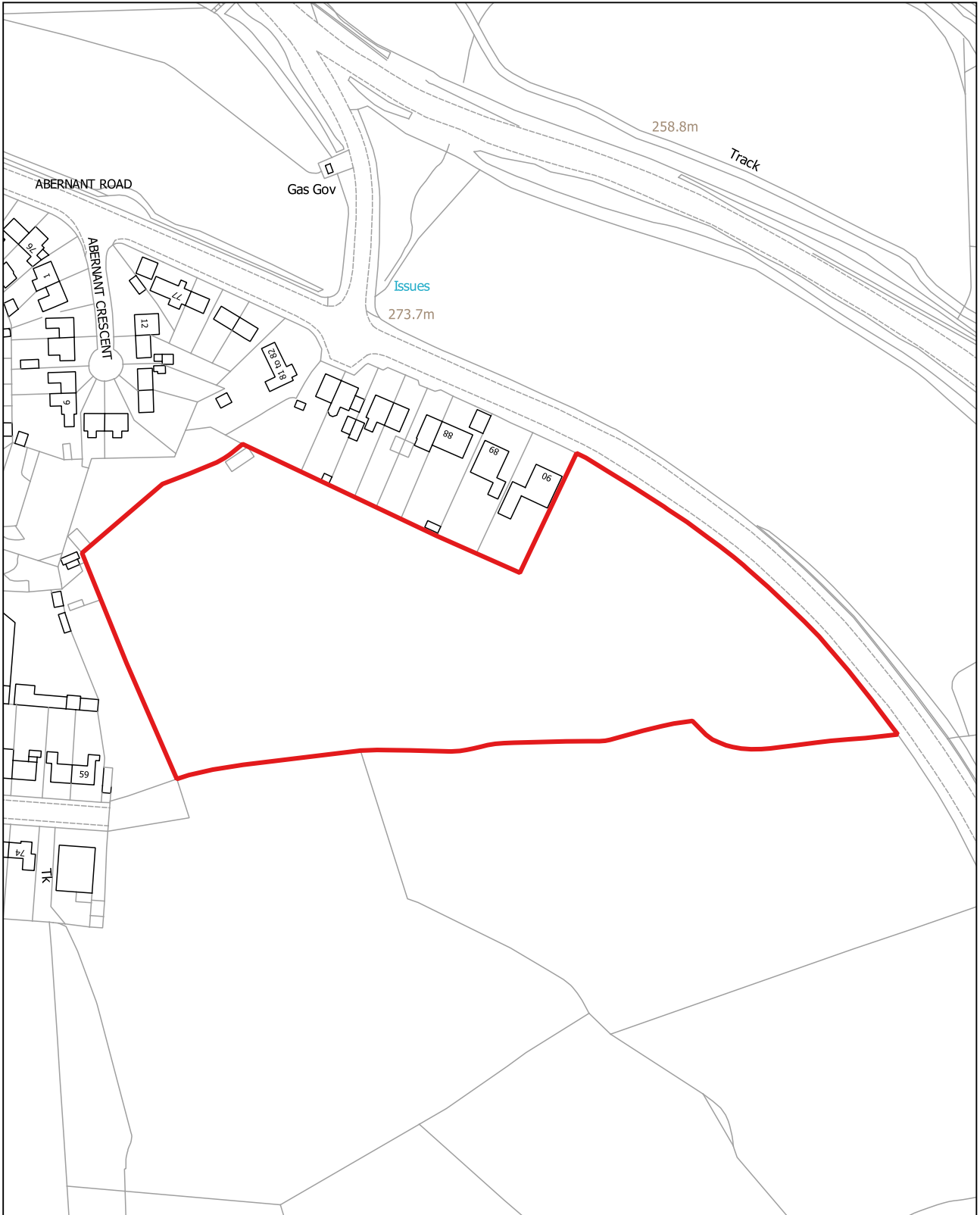
Arwnebedd v safle: 2.06 Ha

**Land east of John Street, Markham (Argoed)**

Existing Use: Grazing

Proposed use: Housing

Site Area: 2.06 Ha



RNC001

1:1,250

**Tir yn 66 Llanfach Road, Abercarn (Abercarn)**

Defnydd presennol: Gardd

Defnydd arfaethedig: Tai

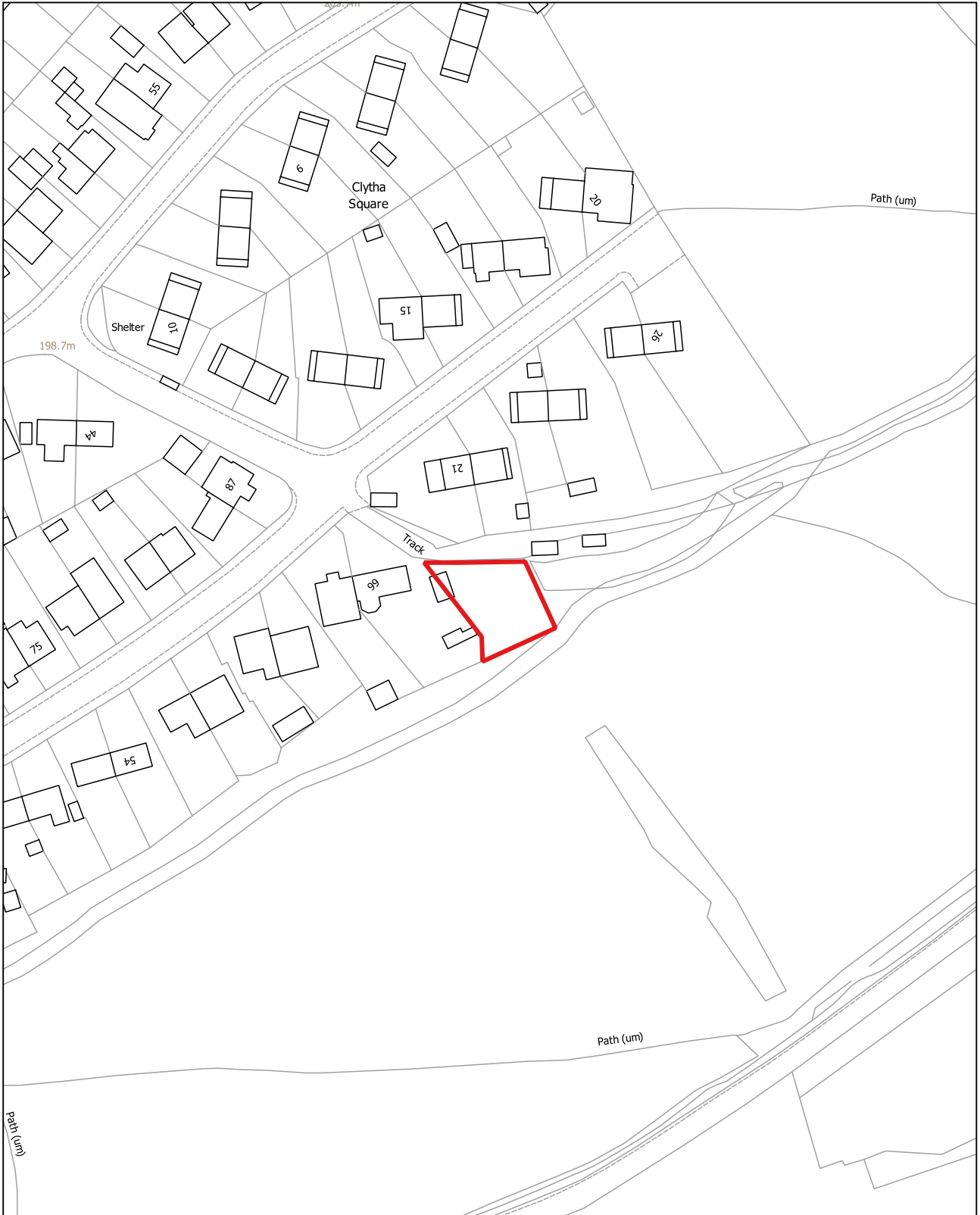
Arwnebedd v safle: 0.03 Ha

**Land at 66 Llanfach Road, Abercarn (Abercarn)**

Existing Use: Garden

Proposed use: Housing

Site Area: 0.03 Ha



RNC002

1:2,500

**Tir yn Gelli-unig Place, Pont-y-waun (Crosskeys)**

Defnydd presennol: Gwag

Defnydd arfaethedig: Tai

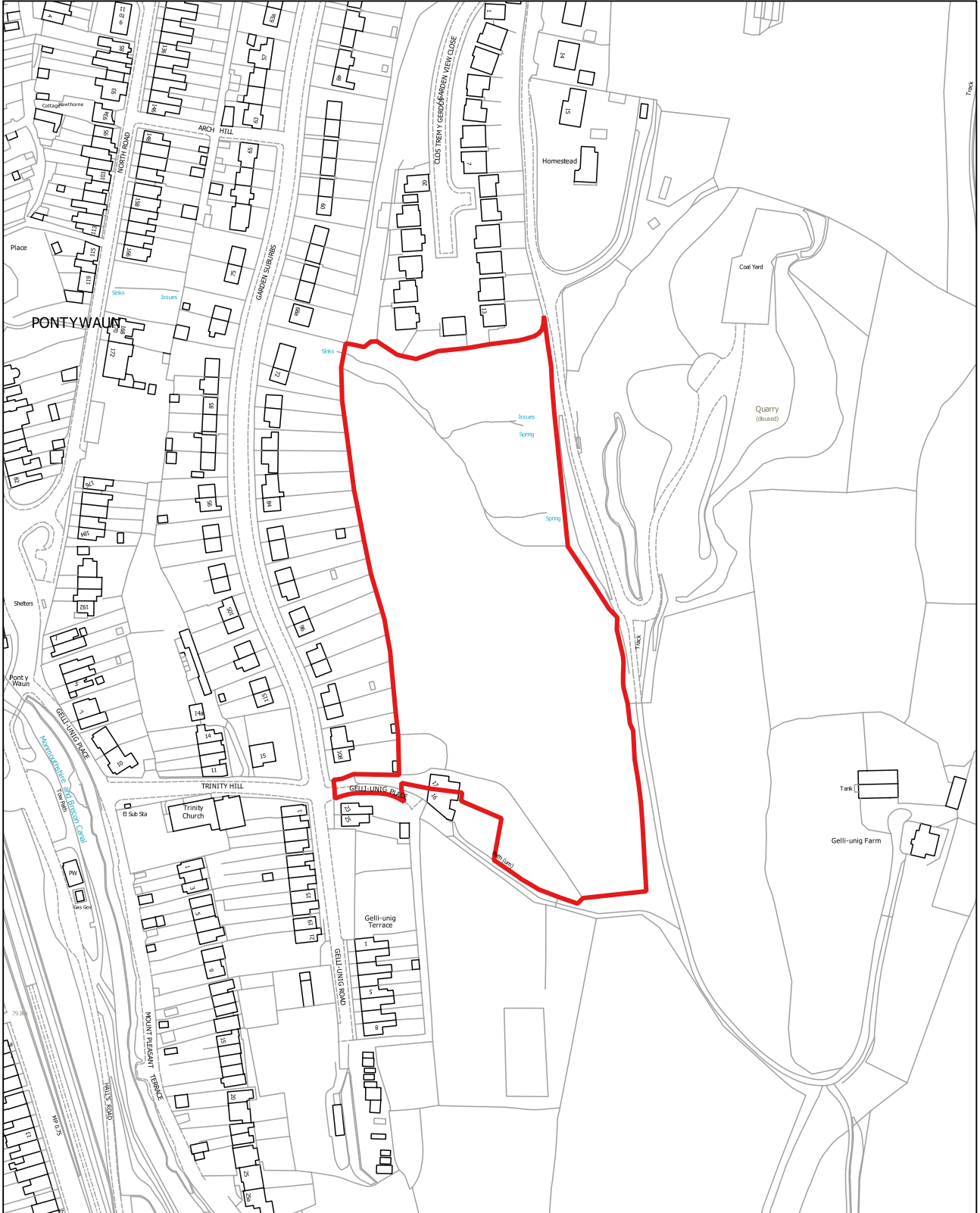
Arwnebedd v safle: 2.17 Ha

**Land at Gelli-Unig Place, Pontywaun (Crosskeys)**

Existing Use: Vacant

Proposed use: Housing

Site Area: 2.17 Ha



RNC003

1:12,500

**Tir rhwng Twyn-gwyn Road a Mount Pleasant, Ynys-ddu (Ynys-ddu)**

Defnydd presennol: Prysgrdir

Defnydd arfaethedig: Tai / Twristiaeth

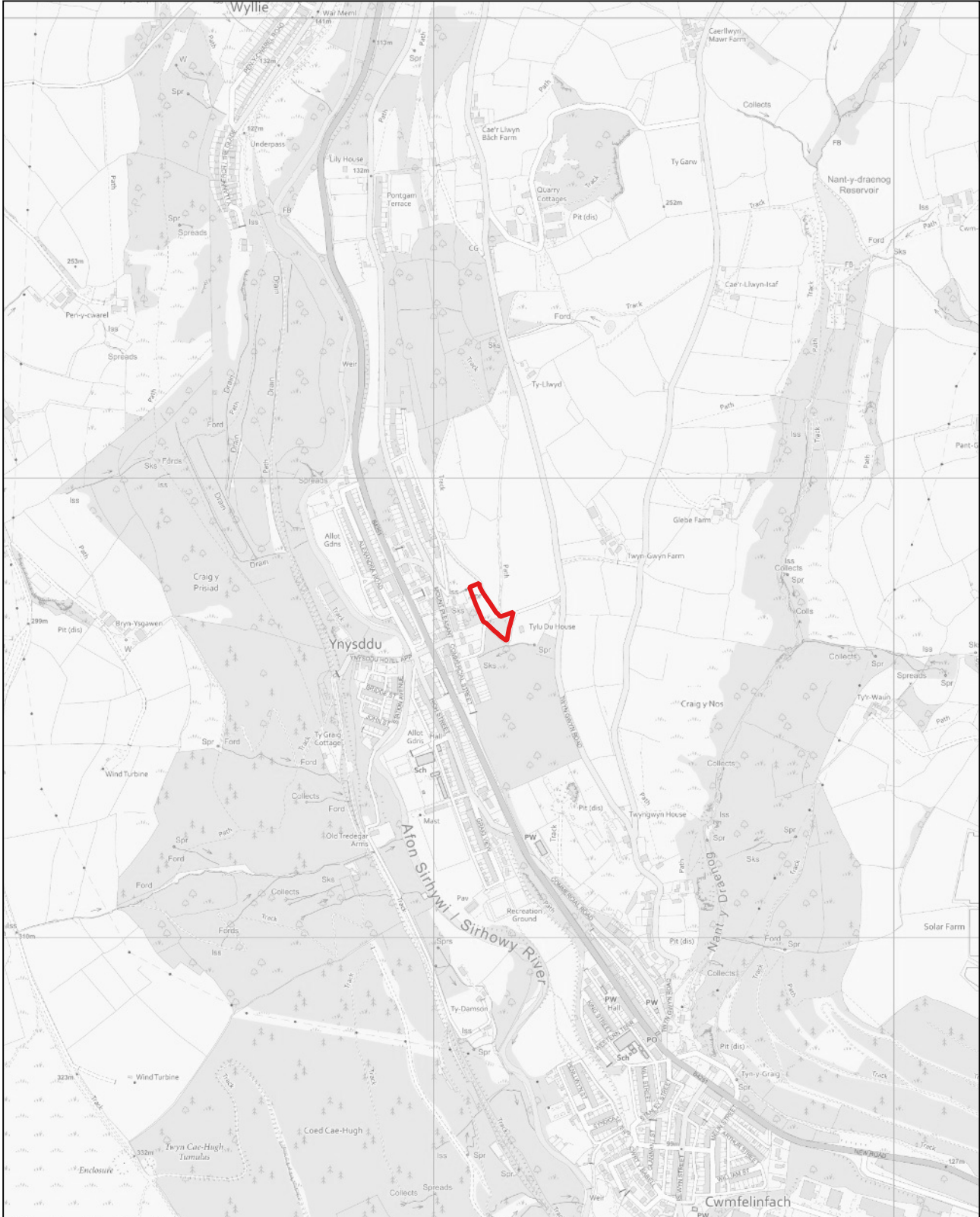
Arwnebedd v safle: 0.41 Ha

**Land between Twyn Gwyn Road and Mount Pleasant, Ynysddu (Ynysddu)**

Existing Use: Scrubland

Proposed use: Housing/ Tourism

Site Area: 0.41 Ha



RNC004

1:2,500

**Tir yn Sofrydd Road, Hafodyrnys (Crymlyn)**

Defnydd presennol: Amaethyddol

Defnydd arfaethedig: Tai

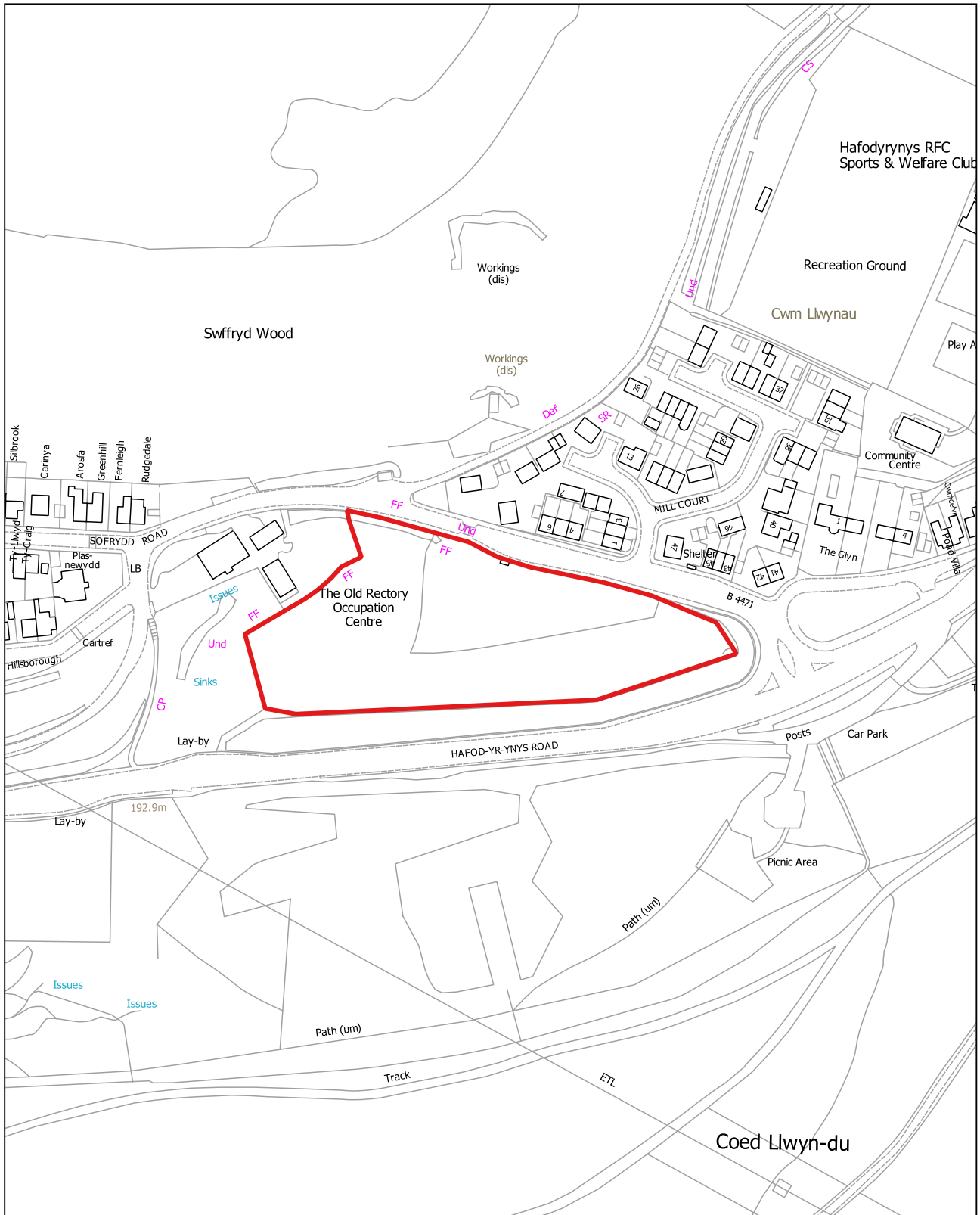
Arwnebedd v safle: 1.15 Ha

**Land at Sofrydd Road, Hafodyrnys (Crumlin)**

Existing Use: Agricultural

Proposed use: Housing

Site Area: 1.15 Ha





RNC005

1:2,500

**Hen Ysgol Uwchradd Cwmcarn, Abercarn (Abercarn)**

Defnydd presennol: Gwag

Defnydd arfaethedig: Addysg

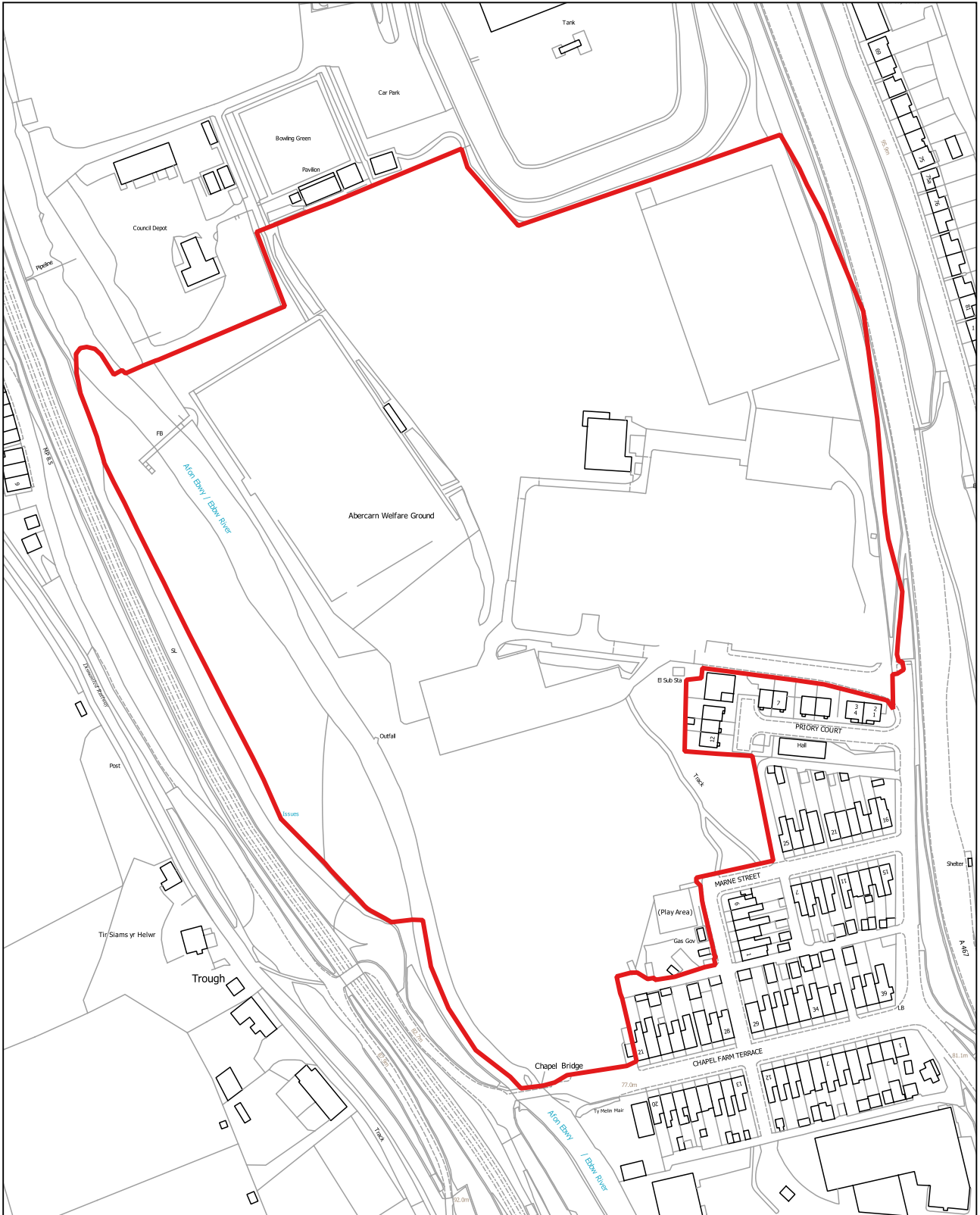
Arwnebedd v safle: 9.22 Ha

**Former Cwmcarn High School, Abercarn (Abercarn)**

Existing Use: Vacant

Proposed use: Education

Site Area: 9.22 Ha



RNC006

1:1,250

**Hen randiroedd, Wattsville (Ynys-ddu)**

Defnydd presennol: Hen randiroedd

Defnydd arfaethedig: Tai

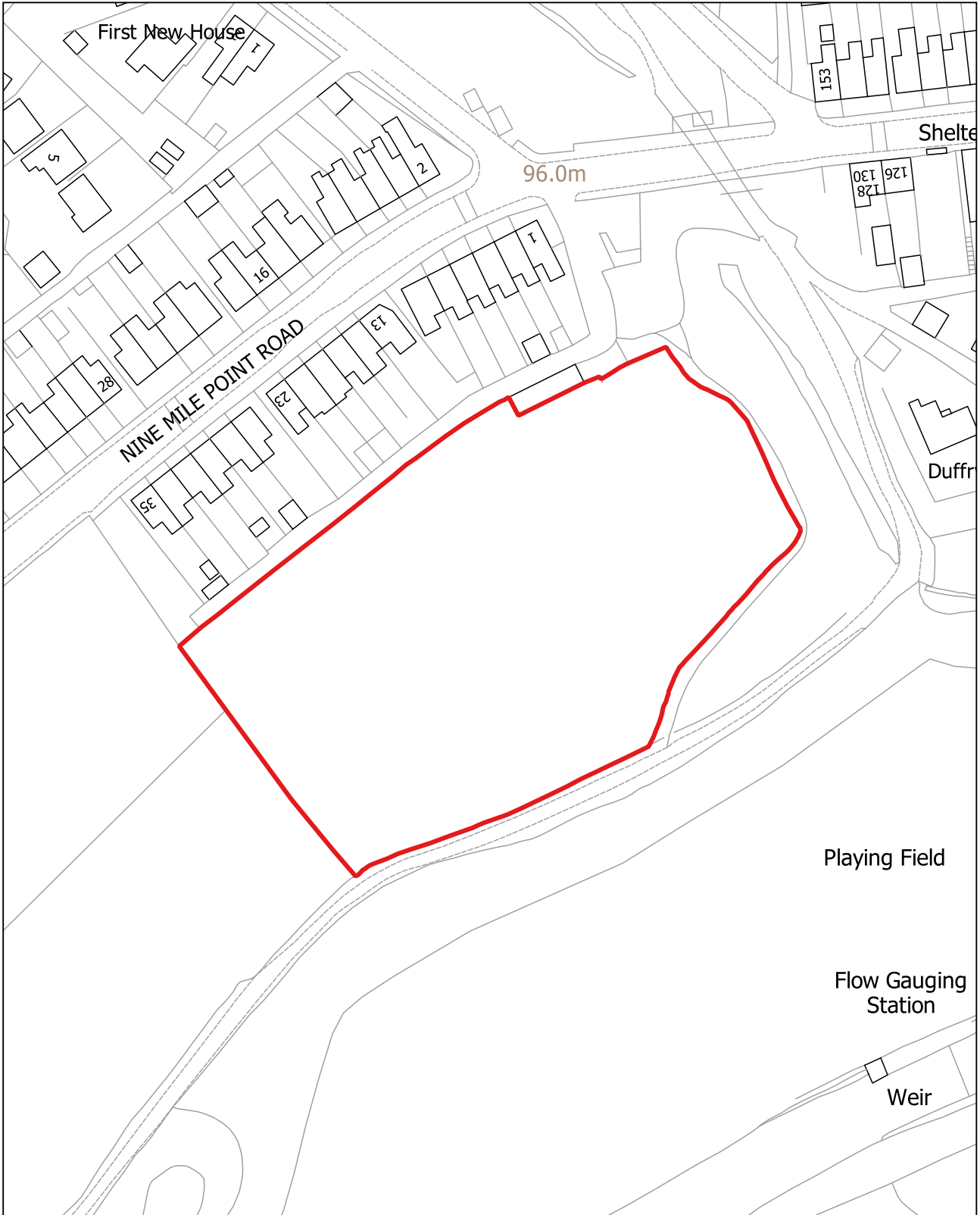
Arwnebedd v safle: 0.86 Ha

**Former allotments, Wattsville (Ynysddu)**

Existing Use: Former allotments

Proposed use: Housing

Site Area: 0.86 Ha



RNC007

1:1,250

**Tir yn Inn on the Park, Field's Park, Trecelyn (Trecelyn)**

Defnydd presennol: Diffaith

Defnydd arfaethedig: Tai

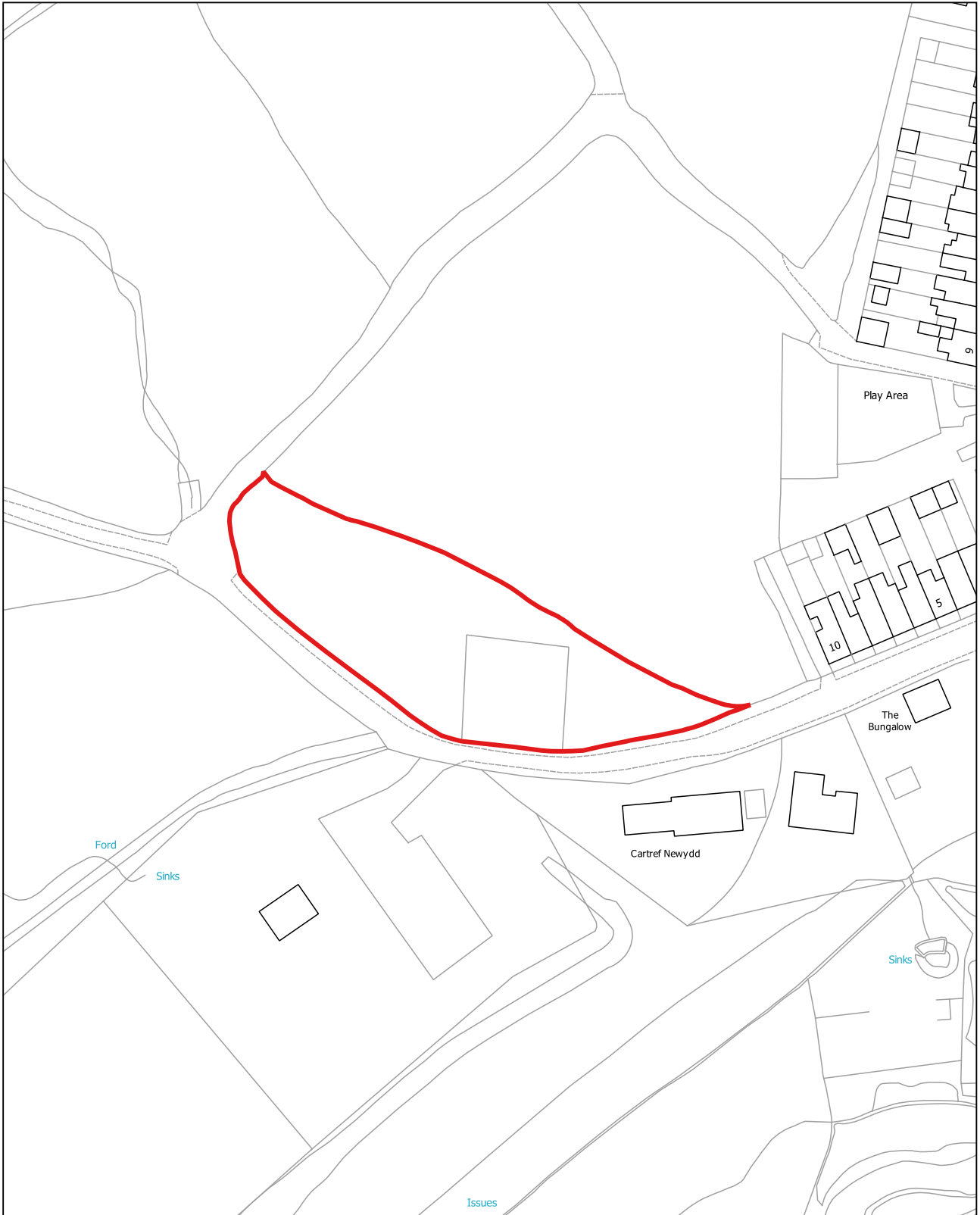
Arwynebedd v safle: 0.29 Ha

**Land at Inn on the Park, Fields Park, Newbridge (Newbridge)**

Existing Use: Derelict

Proposed use: Housing

Site Area: 0.29 Ha



RNC008

1:5,000

**Tir i'r gorllewin o Albertina Road, Trecelyn (Crymlyn)**

Defnydd presennol: Amaethyddol

Defnydd arfaethedig: Tai

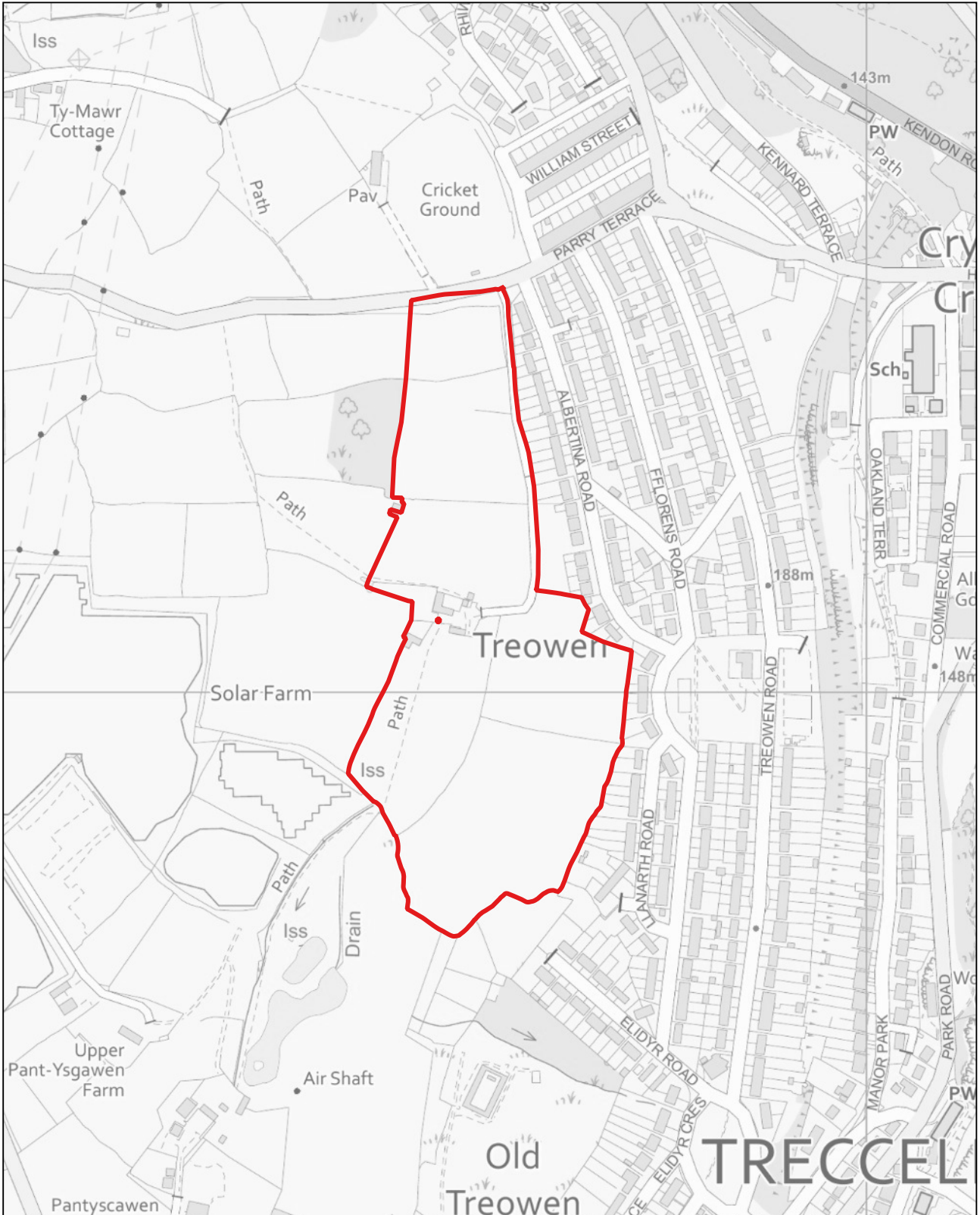
Arwnebedd v safle: 8.08 Ha

**Land west of Albertina Road, Newbridge (Crumlin)**

Existing Use: Agricultural

Proposed use: Housing

Site Area: 8.08 Ha



RNC009

1:2,500

**Tir i'r gogledd o Ramping Road, Cwmcarn (Abercarn)**

Defnydd presennol: Parsel tir

Defnydd arfaethedig: Adolygiad o ffin anheddiad

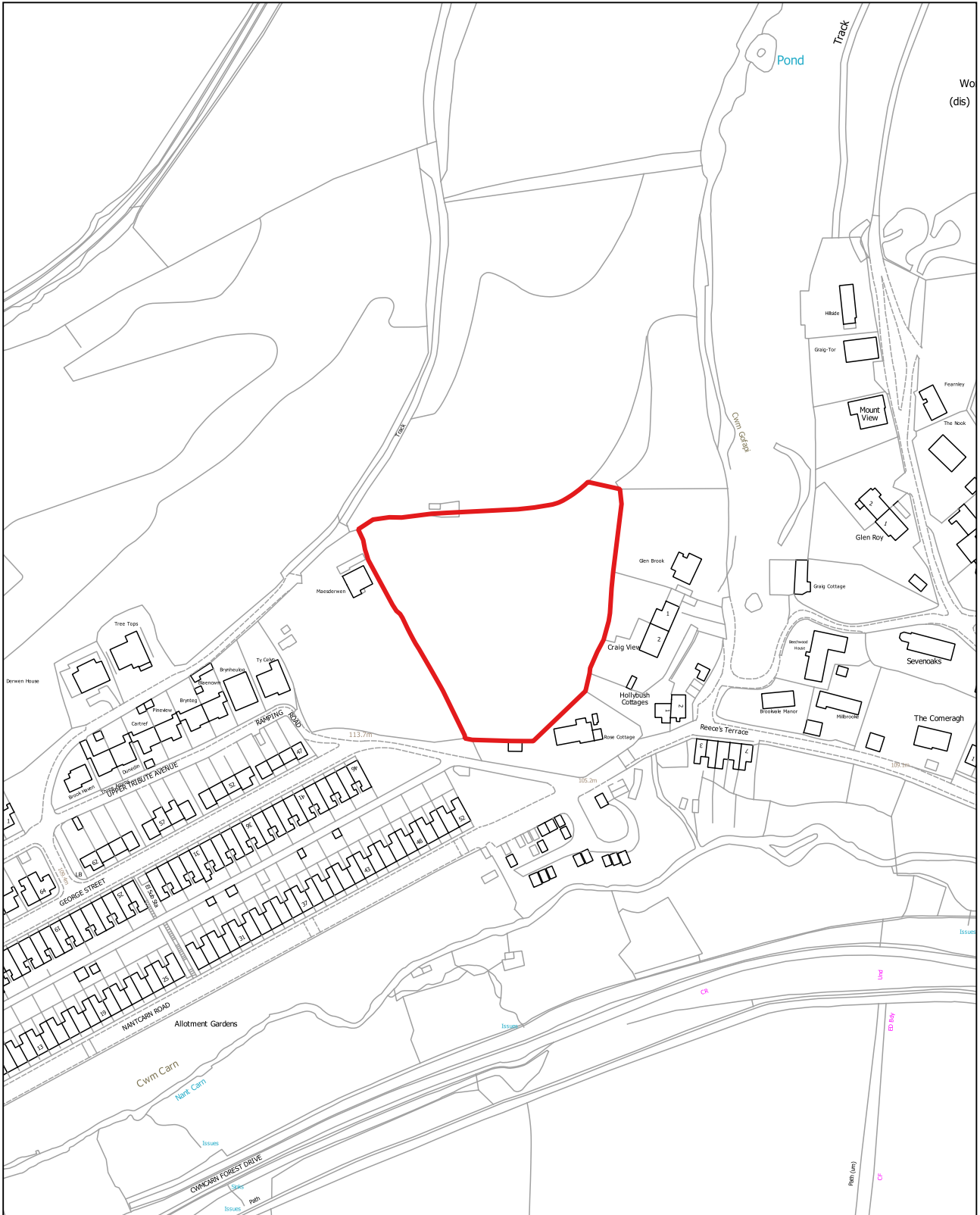
Arwnebedd v safle: 0.85 Ha

**Land north of Ramping Road, Cwmcarn (Abercarn)**

Existing Use: Field parcel

Proposed use: Settlement boundary review

Site Area: 0.85 Ha



RNC010

1:2,500

**Tir i'r gogledd o Tribute Avenue, Cwmcarn (Abercarn)**

Defnydd presennol: Parsel tir

Defnydd arfaethedig: Adolygiad o ffin anheddiad

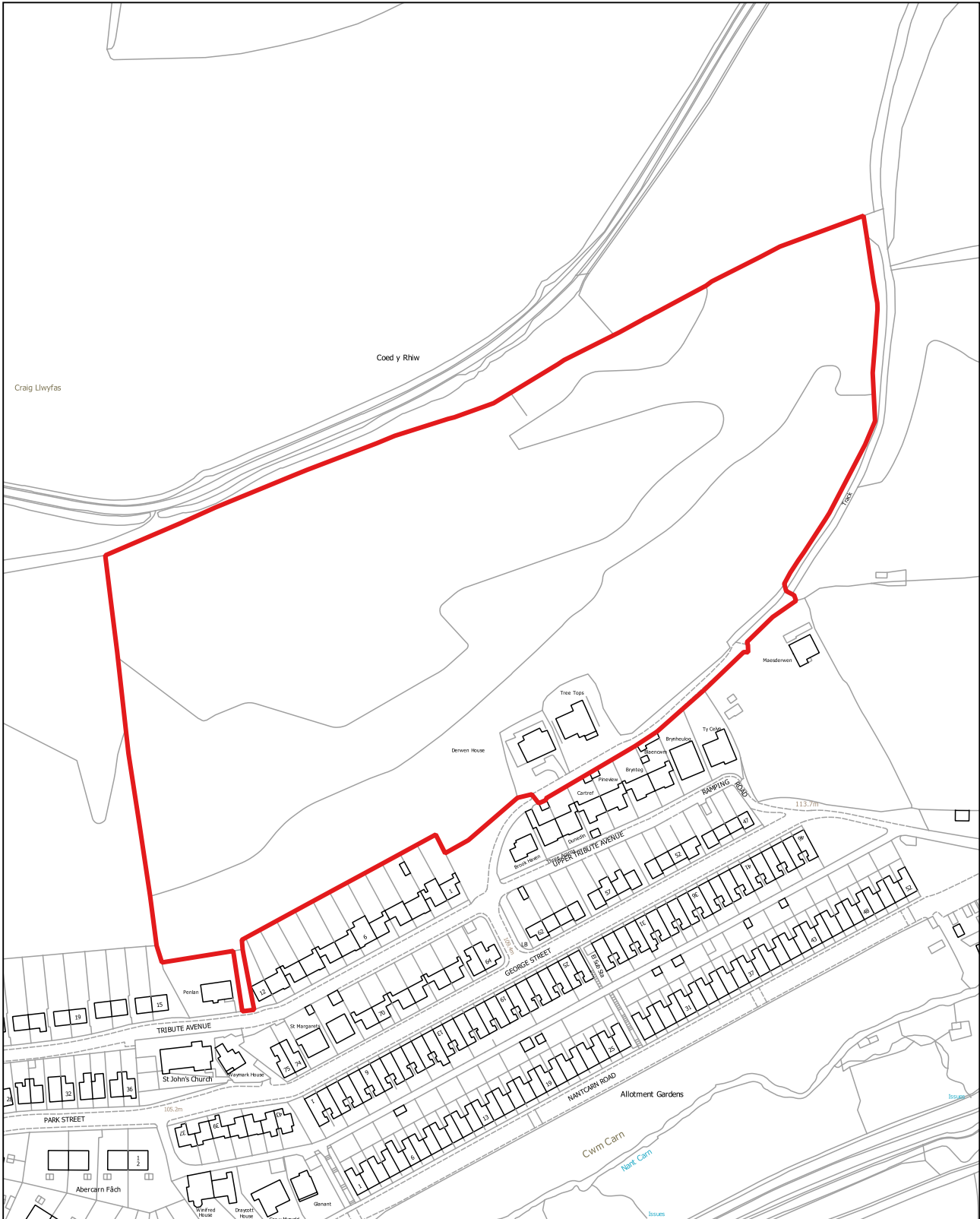
Arwnebedd v safle: 5.7 Ha

**Land north of Tribute Avenue, Cwmcarn (Abercarn)**

Existing Use: Field parcel

Proposed use: Settlement boundary review

Site Area: 5.7 Ha



© Hawlfraint y Goron a hawliau cronfa ddata 2022, AO 100025372.

© Crown copyright and database rights 2022, OS 100025372.

RNC011

1:2,500

**Fferm Penylan, Risca Road (Safle 1), Rhisga (Dwyrain Rhisga)**

Defnydd presennol: Amaethyddol

Defnydd arfaethedig: Tai

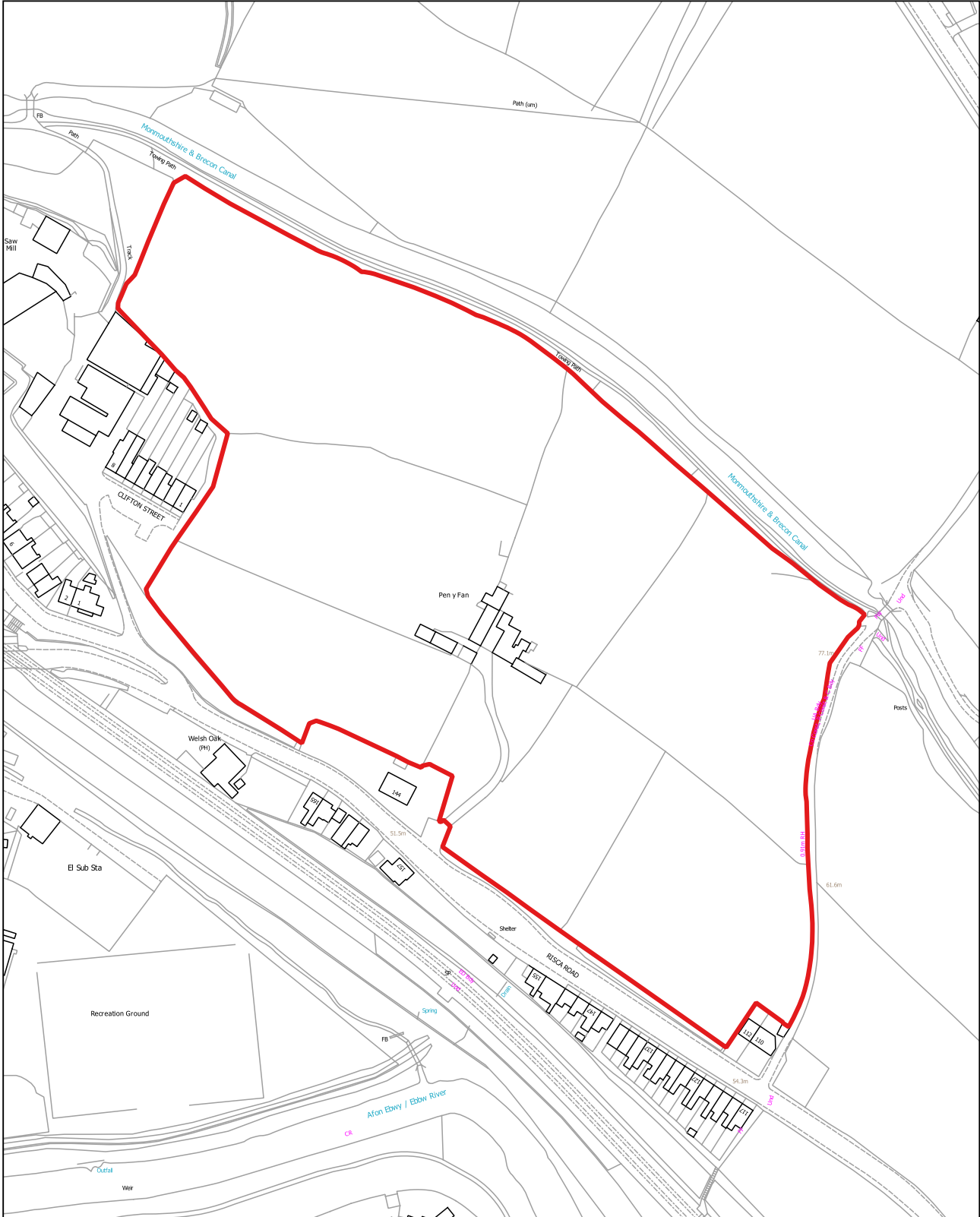
Arwnebedd v safle: 6.27 Ha

**Penylan Farm, Risca Road (Site 1), Risca (Risca East)**

Existing Use: Agricultural

Proposed use: Housing

Site Area: 6.27 Ha



RNC012

1:2,500

**Fferm Penylan, Risca Road (Safle 2), Rhisga (Dwyrain Rhisga)**

Defnydd presennol: Amaethyddol

Defnydd arfaethedig: Tai

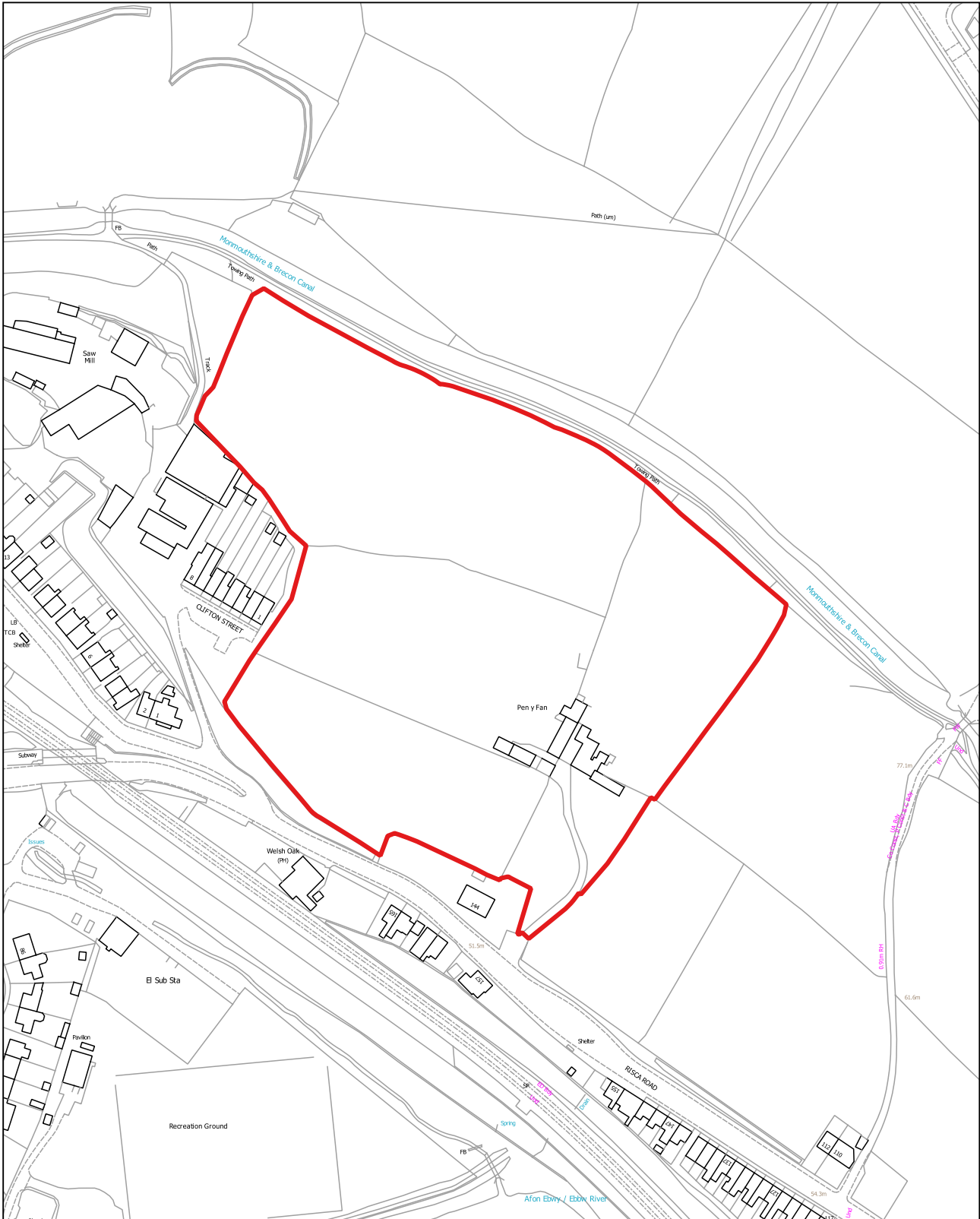
Arwnebedd v safle: 3.97 Ha

**Penylan Farm, Risca Road (Site 2), Risca (Risca East)**

Existing Use: Agricultural

Proposed use: Housing

Site Area: 3.97 Ha



© Hawlfraint y Goron a hawliau cronfa ddata 2022, AO 100025372.

© Crown copyright and database rights 2022, OS 100025372.



RNC013

1:1,250

**Glanhowy Road, Wyllie (Ynys-ddu)**

Defnydd presennol: Prysgrdir

Defnydd arfaethedig: Tai

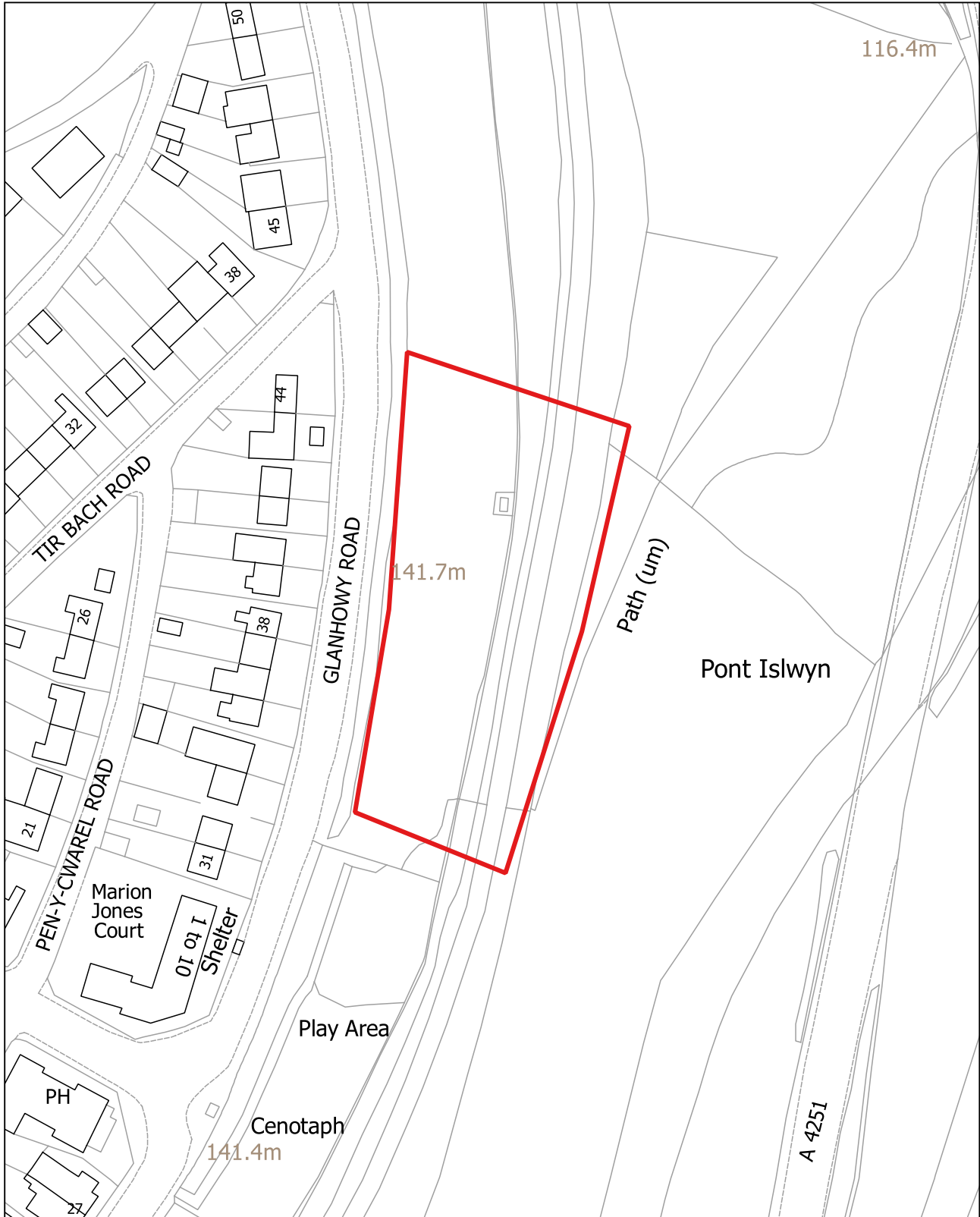
Arwnebedd v safle: 0.43 Ha

**Glanhowy Road, Wyllie (Ynysddu)**

Existing Use: Scrubland

Proposed use: Housing

Site Area: 0.43 Ha



RNC014

1:2,500

**Tir i'r de o'r Llannerch, Wyllie (Ynys-ddu)**

Defnydd presennol: Prysgrdir

Defnydd arfaethedig: Tai

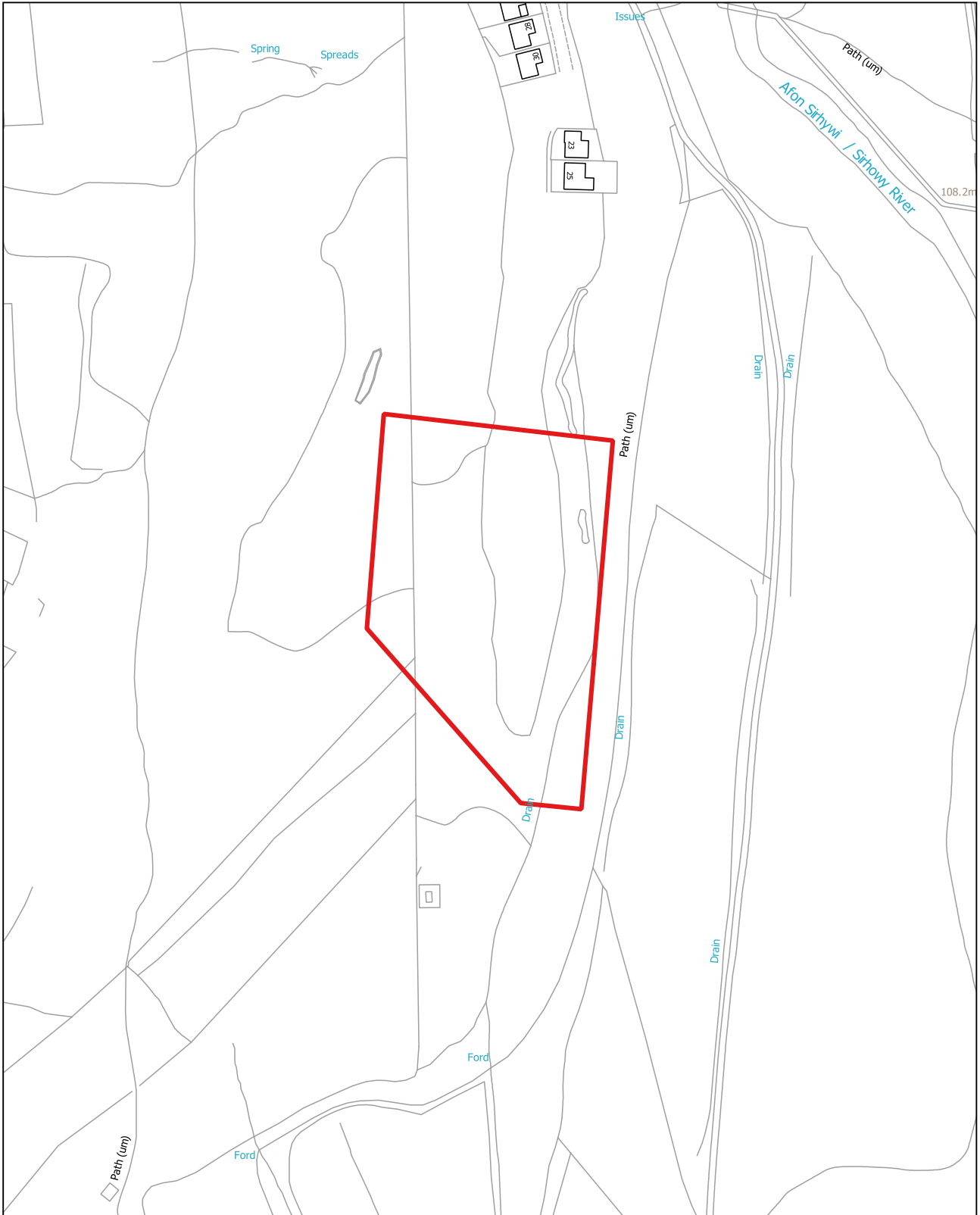
Arwnebedd v safle: 1.37 Ha

**Land south of the Glade, Wyllie (Ynysddu)**

Existing Use: Scrubland

Proposed use: Housing

Site Area: 1.37 Ha



RNC015

1:1,250

**Tir wrth y llwybr beicio, Wyllie (Ynys-ddu)**

Defnydd presennol: Llwybr beicio

Defnydd arfaethedig: Tai

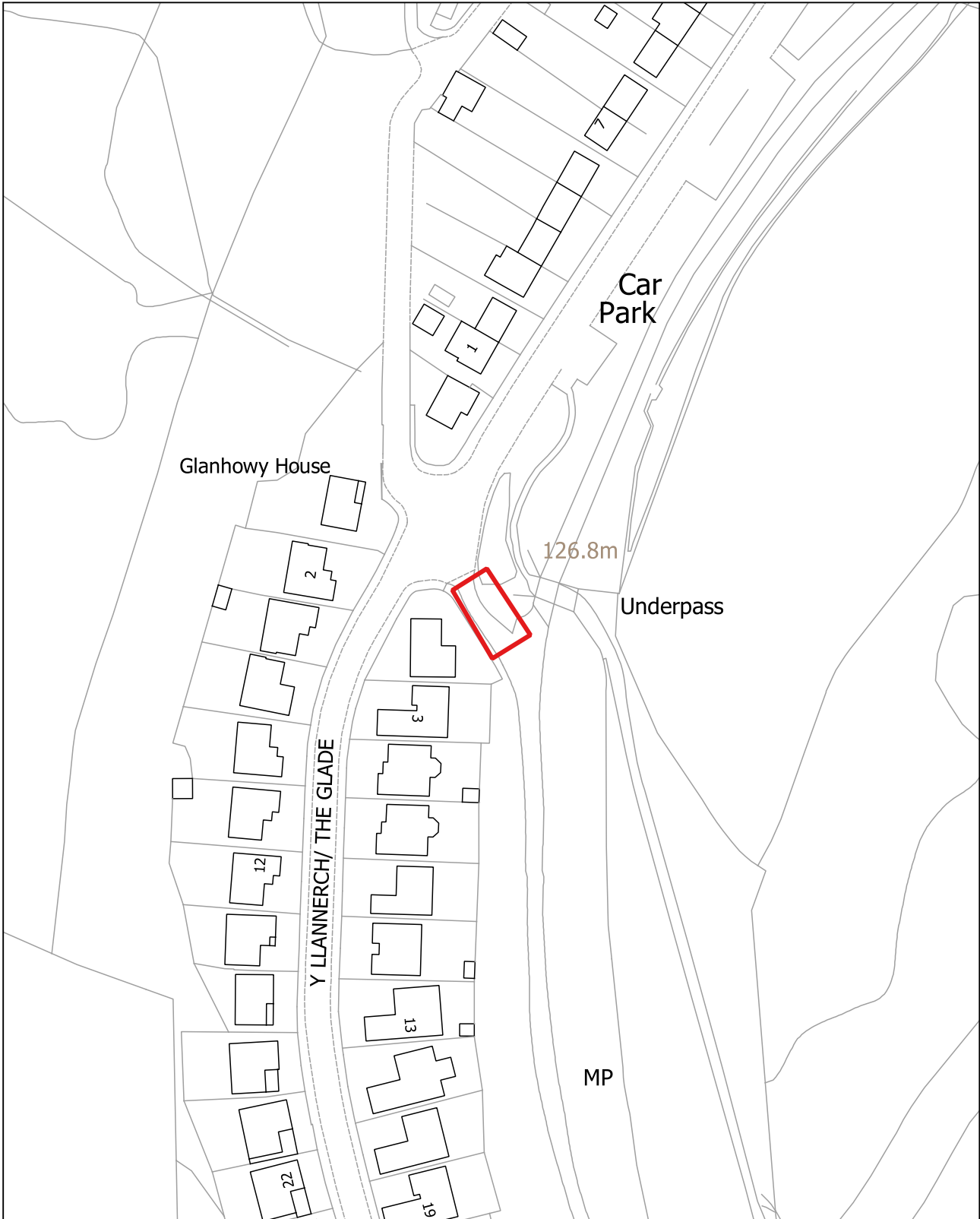
Arwnebedd v safle: 0.02 Ha

**Land at cycle path, Wyllie (Ynysddu)**

Existing Use: Cycle path

Proposed use: Housing

Site Area: 0.02 Ha



RNC016

1:2,500

**Tir i'r gorllewin o Pen-y-Cwarel Road, Wylie (Ynys-ddu)**

Defnydd presennol: Gwag

Defnydd arfaethedig: Tai

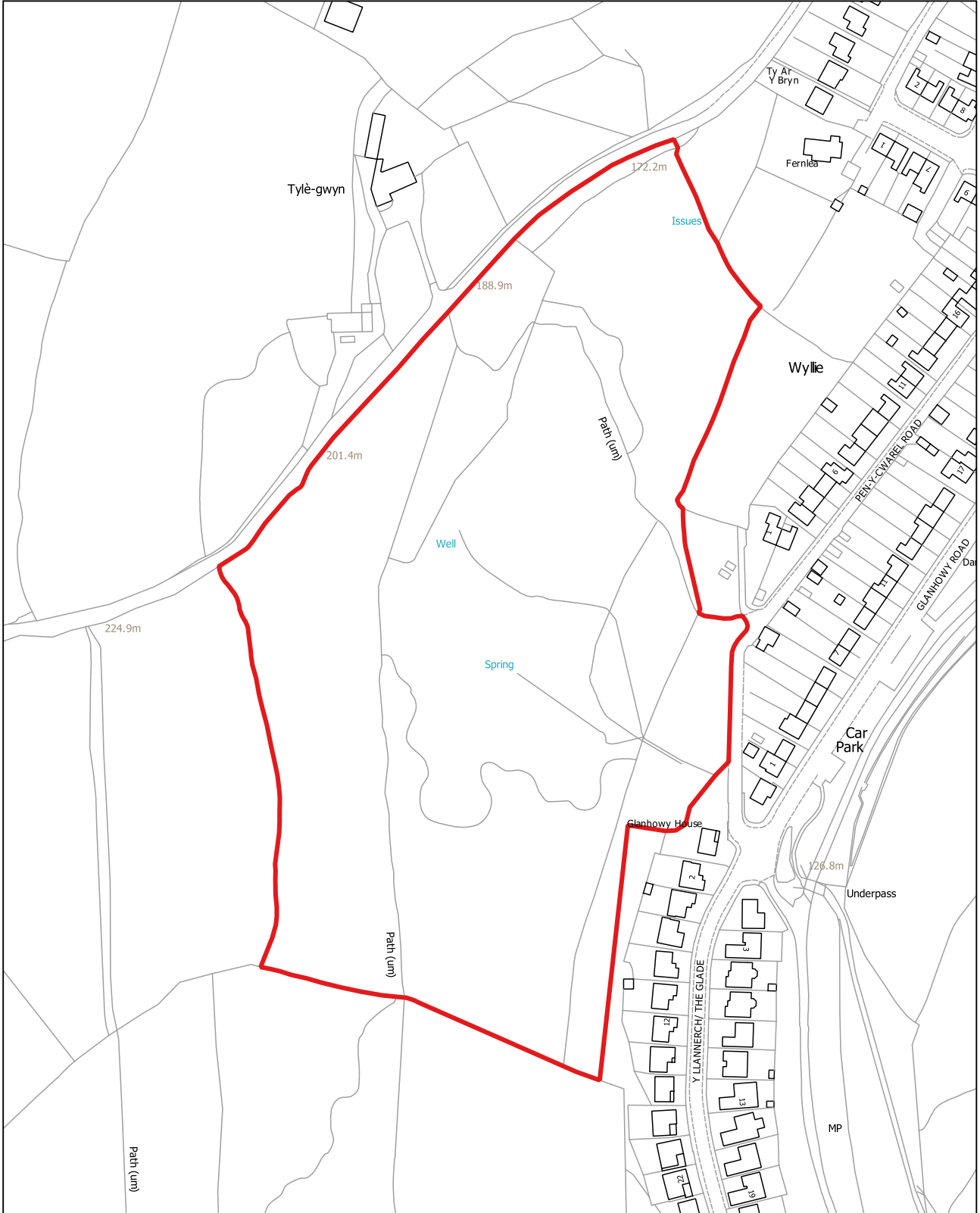
Arwnebedd v safle: 5.91 Ha

**Land west of Pen y Cwarel Road, Wylie (Ynysddu)**

Existing Use: Vacant

Proposed use: Housing

Site Area: 5.91 Ha



RNC017

1:1,250

**Tir yn Snowdon Close,, Rhisga (Dwyrain Rhisga)**

Defnydd presennol: Man man gwyrdd anffurfiol

Defnydd arfaethedig: Tai

Arwynebedd v safle: 1.38 Ha

**Land at Snowdon Close, Ty Melyn, Risca (Risca East)**

Existing Use: Informal green space

Proposed use: Housing

Site Area: 1.38 Ha



RNC018

1:2,500

**Tir i'r gogledd o Heol y Celyn, Rhisga (Dwyrain Rhisga)**

Defnydd presennol: Gwag

Defnydd arfaethedig: Tai

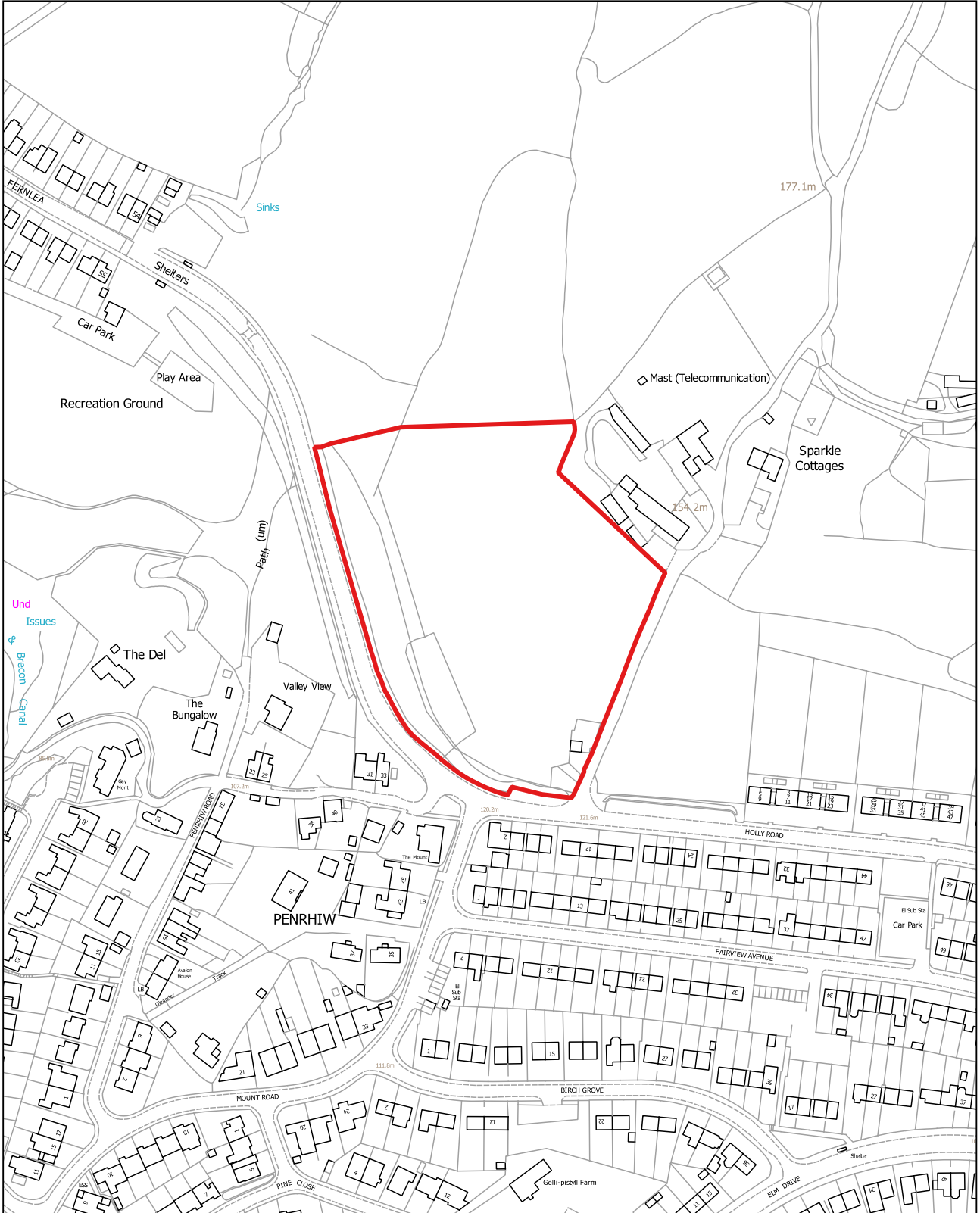
Arwnebedd v safle: 1.69 Ha

**Land north of Holly Road, Risca (Risca East)**

Existing Use: Vacant

Proposed use: Housing

Site Area: 1.69 Ha



© Hawlfraint y Goron a hawliau cronfa ddata 2022, AO 100025372.

© Crown copyright and database rights 2022, OS 100025372.

RNC019

1:2,500

**Tir i'r de o Heol y Celyn (gorllewin), Rhisga (Dwyrain Rhisga)**

Defnydd presennol: Hamdden anffurfiol

Defnydd arfaethedig: Tai

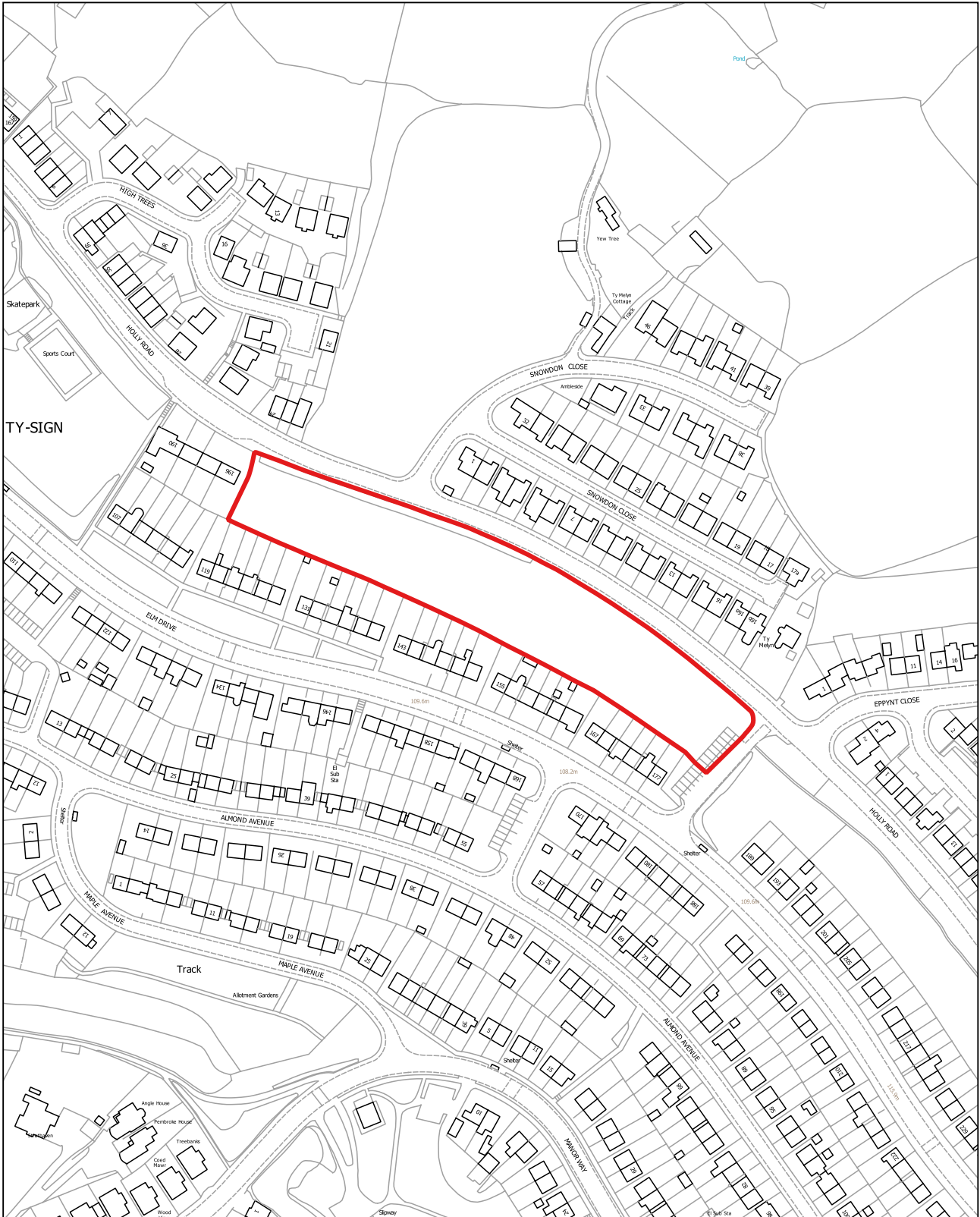
Arwnebedd v safle: 0.87 Ha

**Land south of Holly Road (West), Risca (Risca East)**

Existing Use: Informal leisure

Proposed use: Housing

Site Area: 0.87 Ha



RNC020

1:2,500

**Tir i'r de o Heol y Celyn (dwyrain), Rhisga (Dwyrain Rhisga)**

Defnydd presennol: Hamdden anffurfiol

Defnydd arfaethedig: Tai

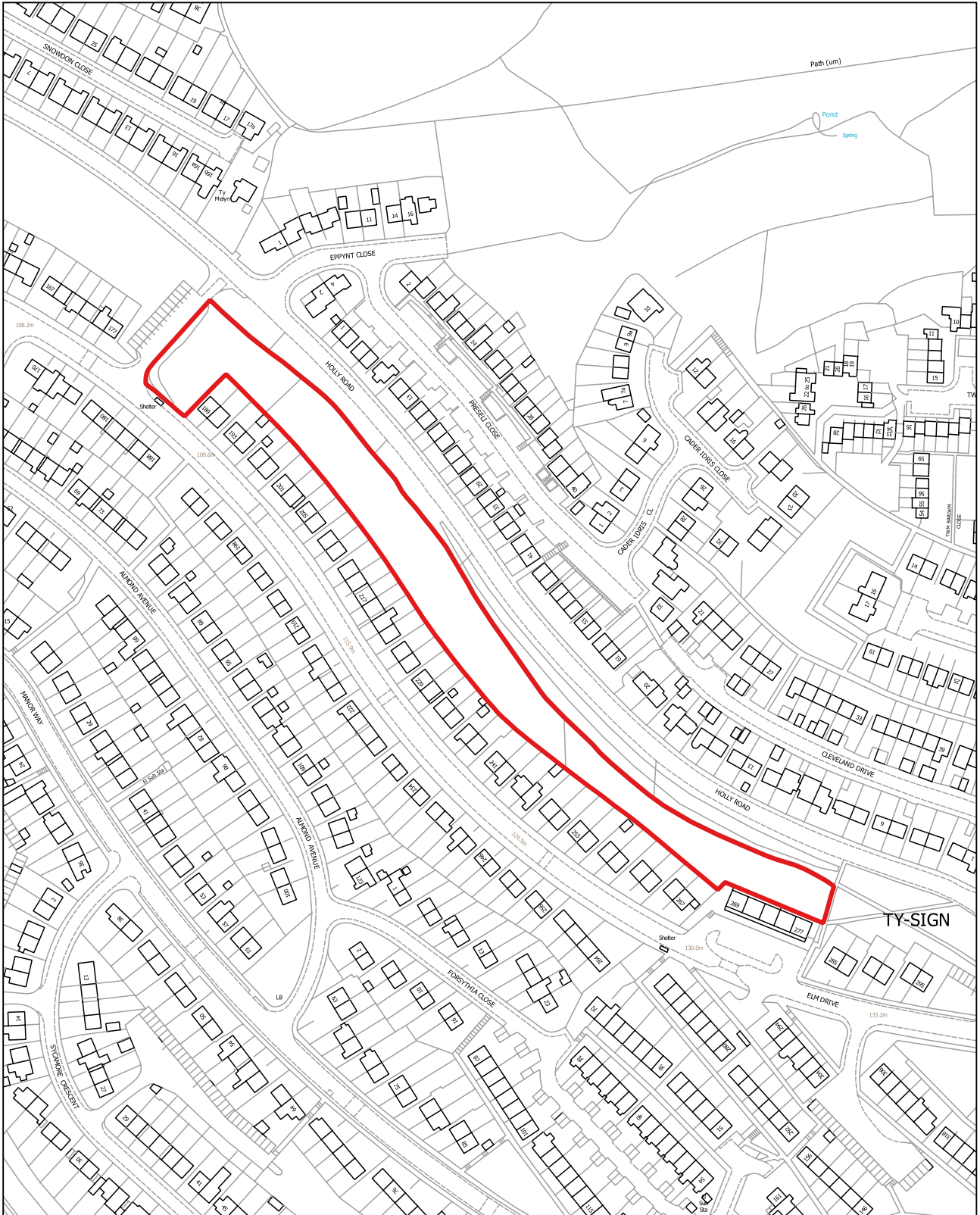
Arwnebedd v safle: 0.84 Ha

**Land south of Holly Road (East), Risca (Risca East)**

Existing Use: Informal leisure

Proposed use: Housing

Site Area: 0.84 Ha





RNC021

1:2,500

**Tir yn Tynewydd Park, Rhisga (Dwyrain Rhisga)**

Defnydd presennol: Parsel tir

Defnydd arfaethedig: Tai

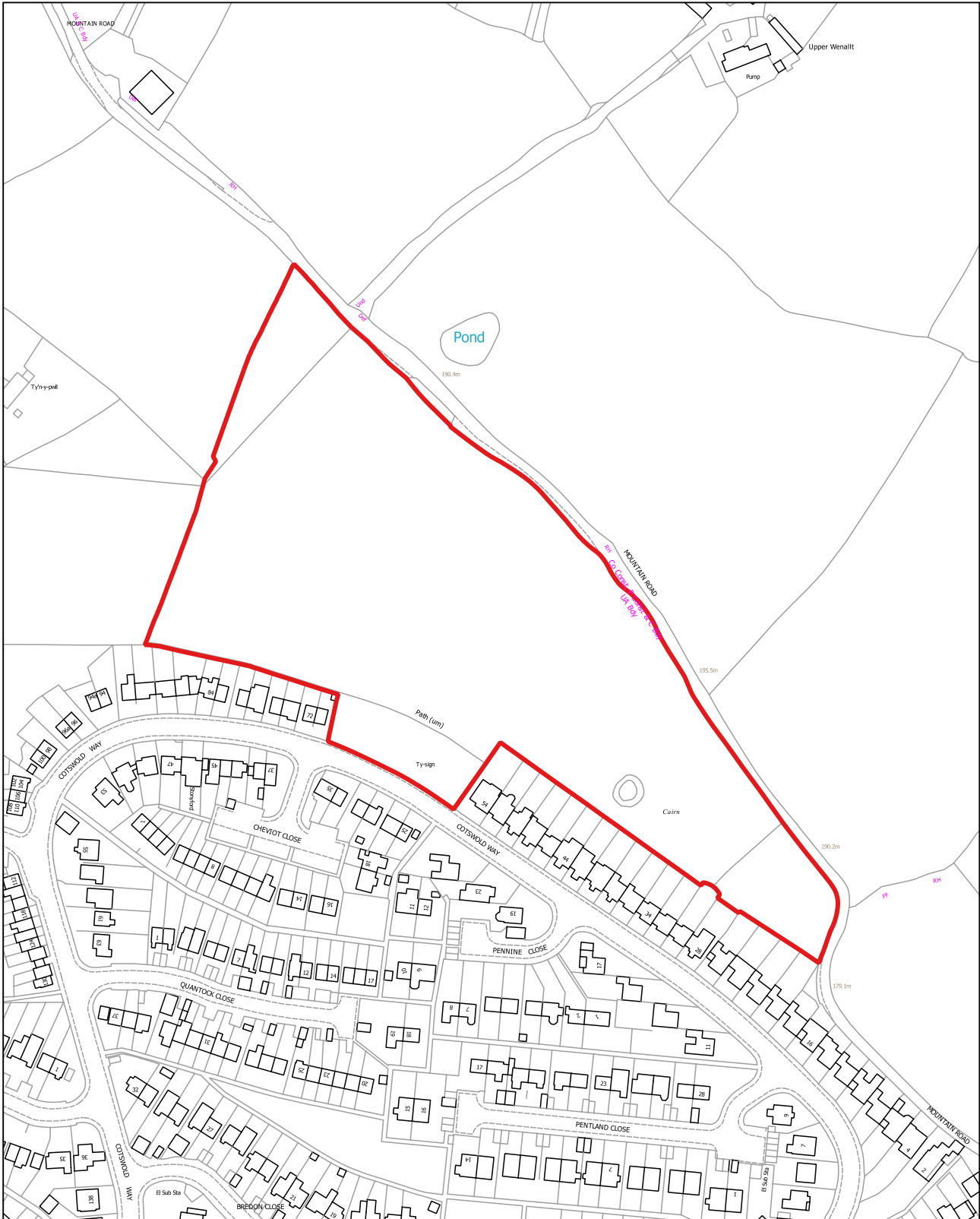
Arwnebedd v safle: 3.38 Ha

**Land at Tynewydd Park, Risca (Risca East)**

Existing Use: Field parcel

Proposed use: Housing

Site Area: 3.38 Ha



© Hawlfraint y Goron a hawliau cronfa ddata 2022, AO 100025372.

© Crown copyright and database rights 2022, OS 100025372.

RNC022

1:1,250

**Tir yn Ty Darren, Rhisga (Gorllewin Rhisga)**

Defnydd presennol: Gwag

Defnydd arfaethedig: Tai

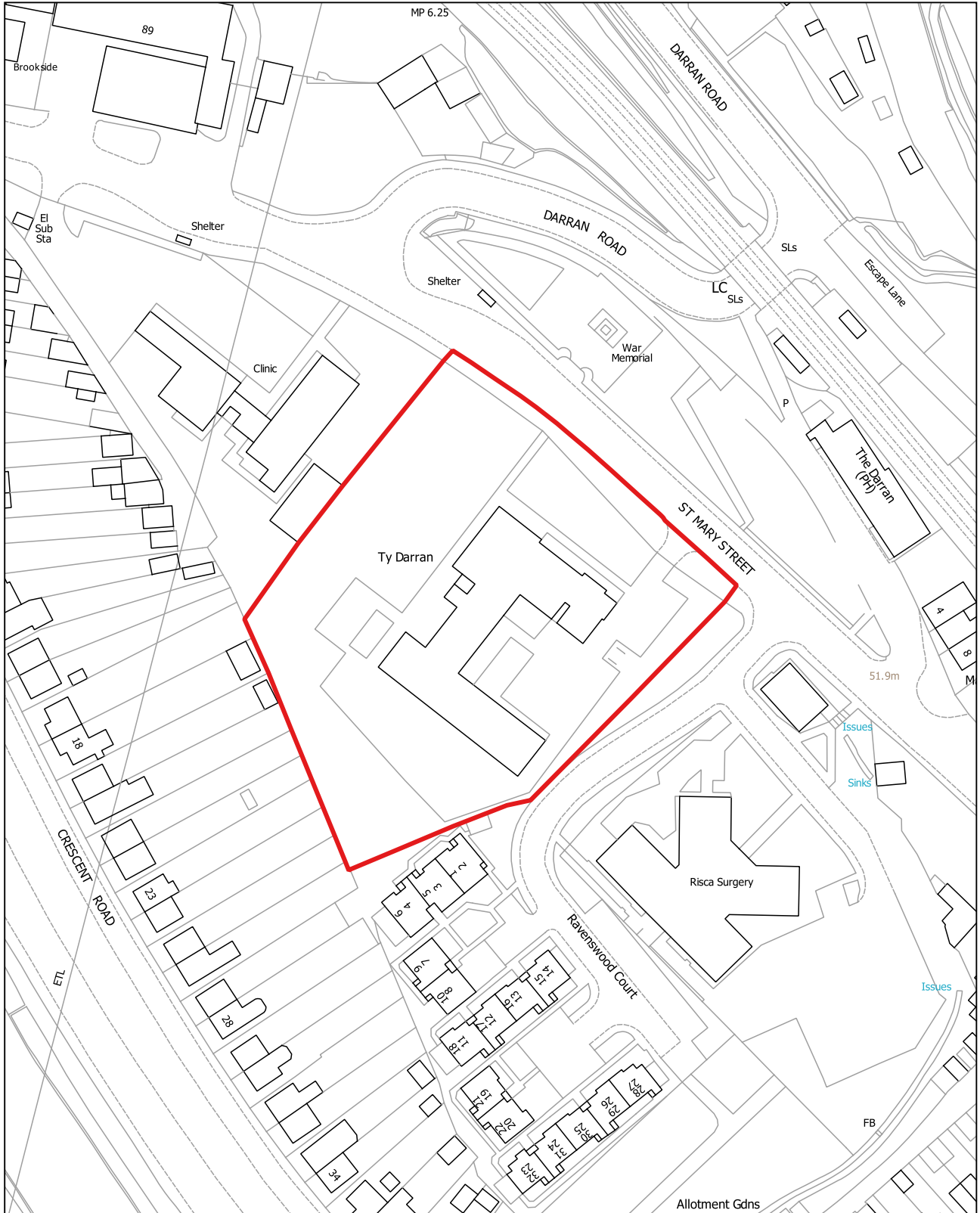
Arwnebedd v safle: 0.68 Ha

**Land at Ty Darren, Risca (Risca West)**

Existing Use: Vacant

Proposed use: Housing

Site Area: 0.68 Ha



RNC023

1:1,250

**Safle Gwasanaeth y Cyngor, Brookland Road, Rhisga (Gorllewin Rhisga)**

Defnydd presennol: Rhannol wag, rhannol gyfleuster cymunedol

Defnydd arfaethedig: Tai

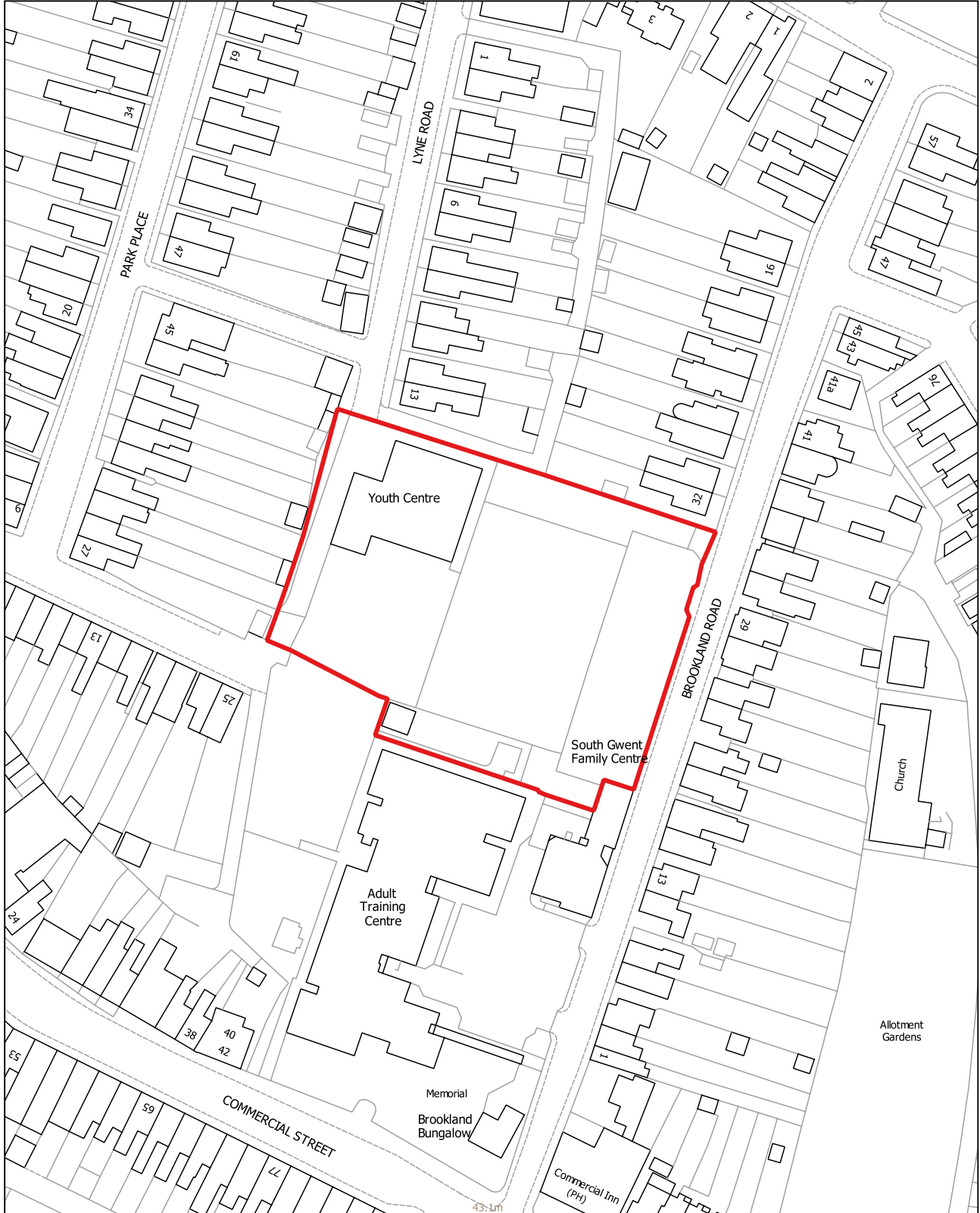
Arwnebedd v safle: 0.53 Ha

**Council Service Site, Brookland Road, Risca (Risca West)**

Existing Use: Part vacant, part community facility

Proposed use: Housing

Site Area: 0.53 Ha



RNC024

1:5,000

**Tir wrth ymyl Canolfan Hamdden Rhisga, Rhisga (Dwyrain Rhisga)**

Defnydd presennol: Gwag

Defnydd arfaethedig: Estyniad arfaethedig i ffin anheddiad diffiniedig Rhisga

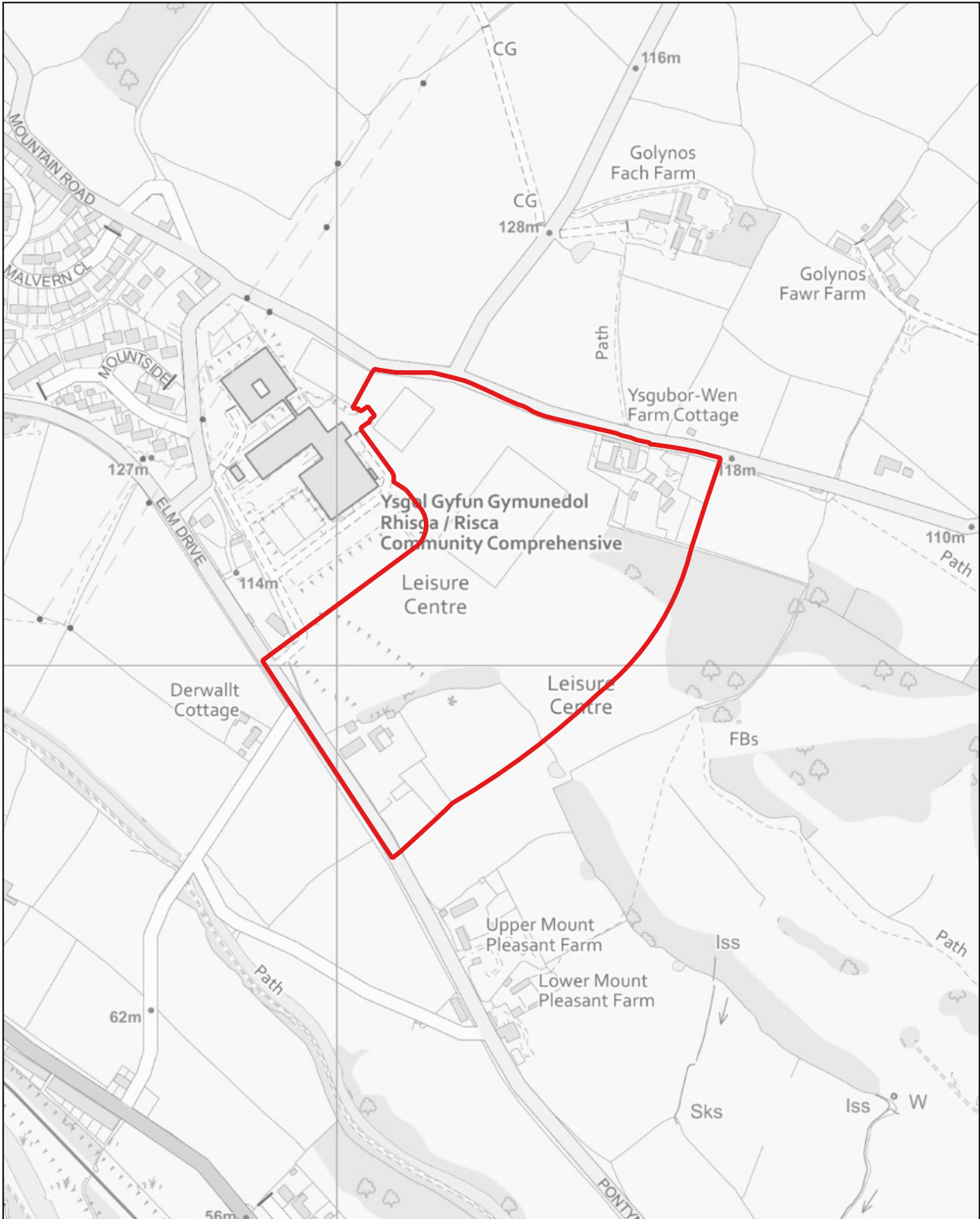
Arwnebedd v safle: 8.9 Ha

**Land next to Risca Leisure Centre, Risca (Risca East)**

Existing Use: Vacant

Proposed use: Proposed extension of Risca's defined settlement boundary

Site Area: 8.9 Ha



RNC025

1:2,500

**Tir yn Elm Drive, Pont-y-mister (Dwyrain Rhisga)**

Defnydd presennol: Amaethyddol

Defnydd arfaethedig: Tai

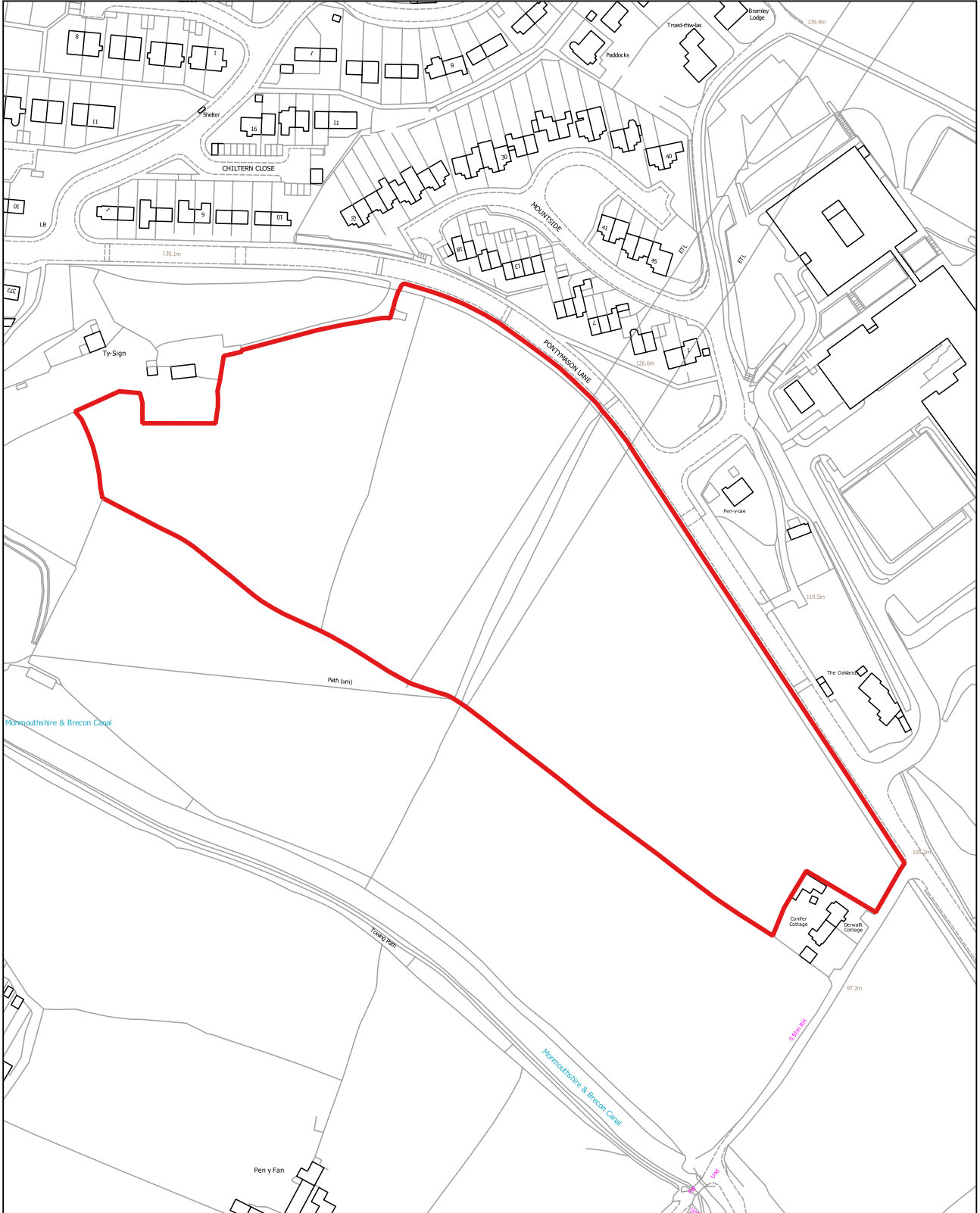
Arwnebedd v safle: 4.29 Ha

**Land at Elm Drive, Pontymister, Risca (Risca East)**

Existing Use: Agricultural

Proposed use: Housing

Site Area: 4.29 Ha



RNC026

1:6,000

**Fferm Twyn Gwyn, Trecelyn (Crymlyn)**

Defnydd presennol: Amaethyddol

Defnydd arfaethedig: Ynni Adnewyddadwy/Tai

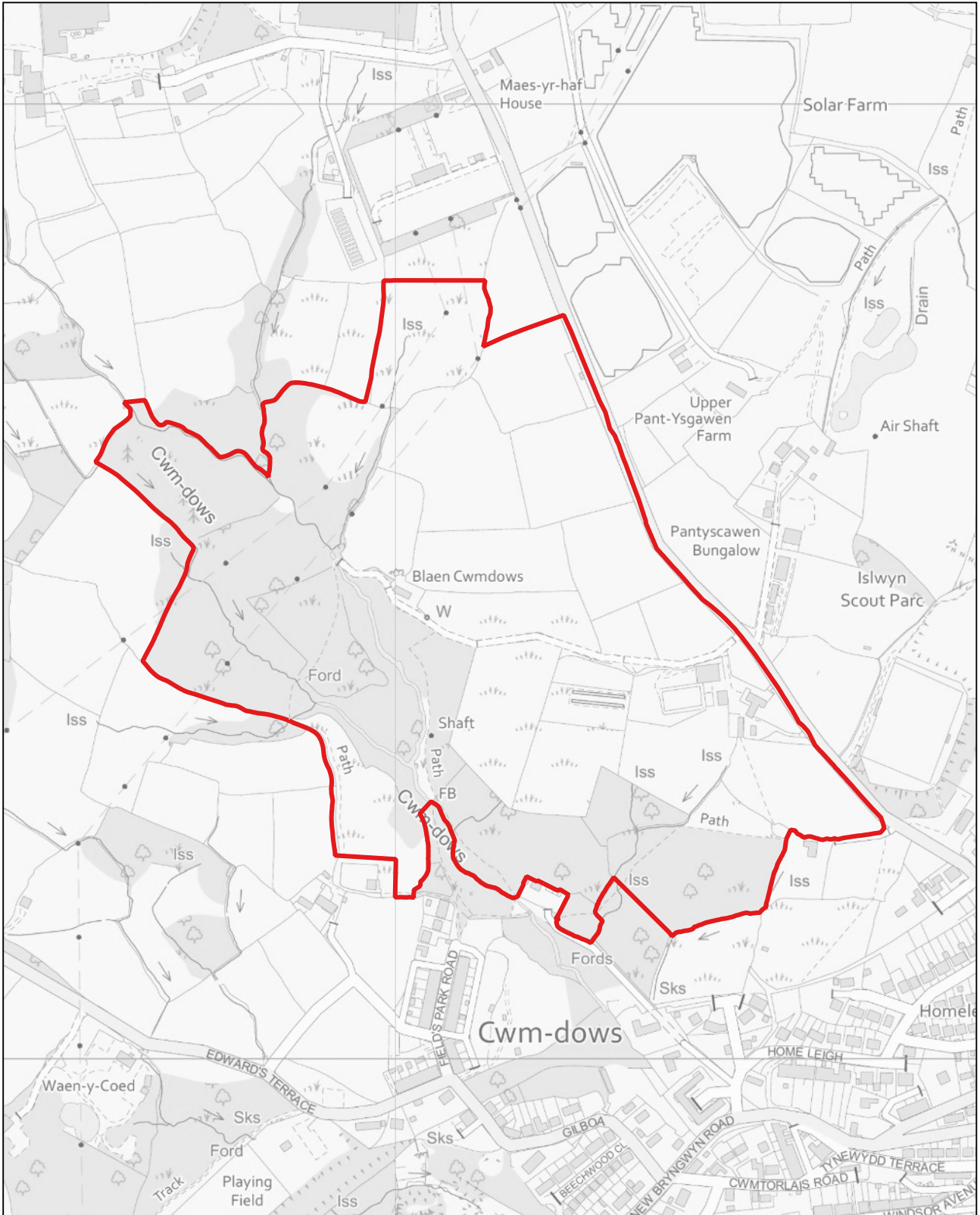
Arwnebedd v safle: 29.59 Ha

**Twyn Gwyn Farm, Newbridge (Crumlin)**

Existing Use: Agricultural

Proposed use: Renewable Energy / Housing

Site Area: 29.59 Ha



RNC027

1:2,500

**Tir yng nghefn fflatiau Heol y Celyn, Rhisga (Dwyrain Rhisga)**

Defnydd presennol: Coetir

Defnydd arfaethedig: Tai

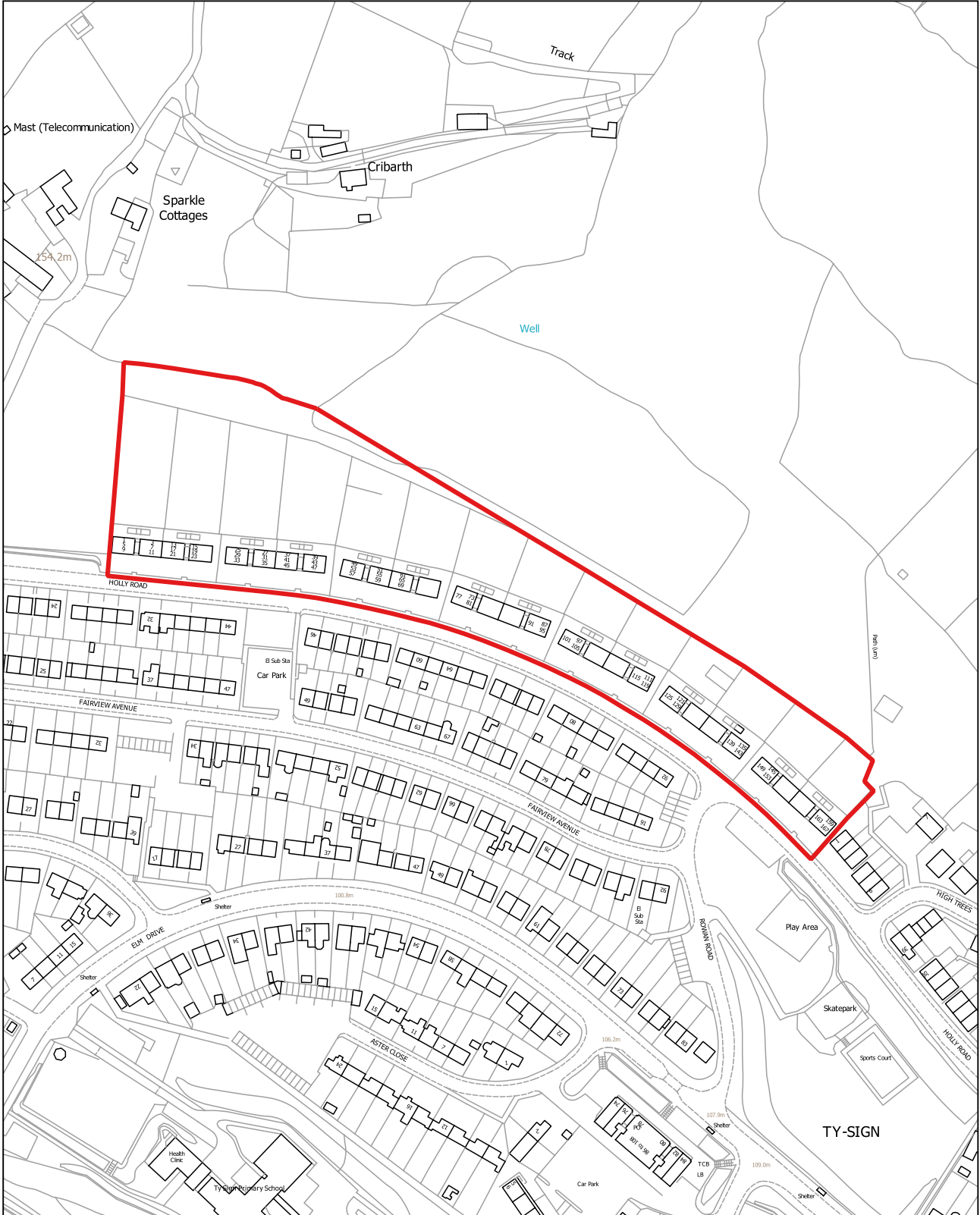
Arwnebedd v safle: 2.16 Ha

**Land to the Rear of Holly Road Flats, Risca (Risca East)**

Existing Use: Woodland

Proposed use: Housing

Site Area: 2.16 Ha



RNC028

1:1,250

**Tir yn Pen-y-Cwarel Road, Wyllie (Ynys-ddu)**

Defnydd presennol: Gwag

Defnydd arfaethedig: Tai

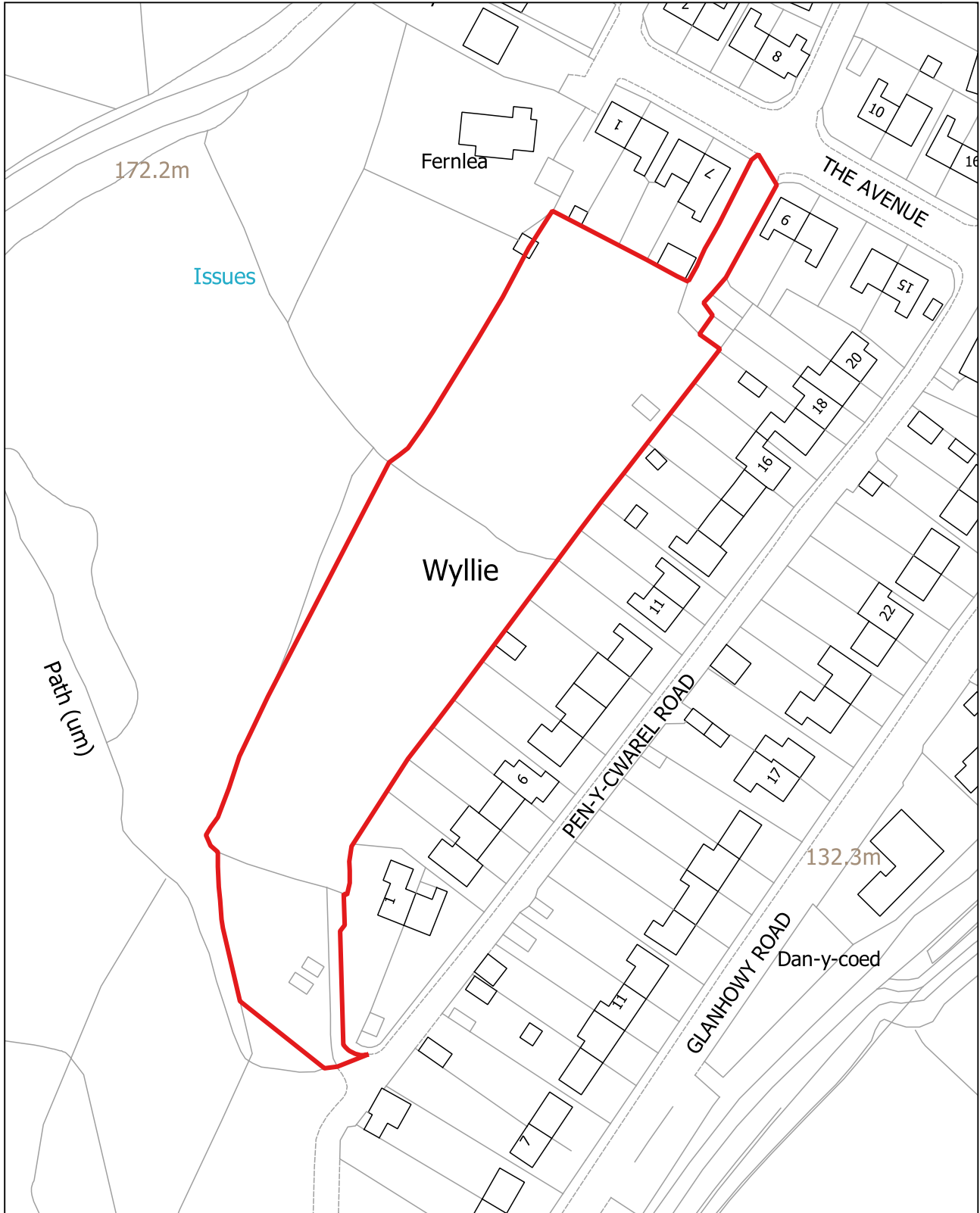
Arwynebedd v safle: 0.72 Ha

**Land at Pen-y-Cwarel Road, Wyllie (Ynysddu)**

Existing Use: Vacant

Proposed use: Housing

Site Area: 0.72 Ha





YM001

1:2,500

**Tir i'r gogledd o Cae Ysgubor, Cefn Hengoed (Hengoed)**

Defnydd presennol: Amaethyddol

Defnydd arfaethedig: Tai

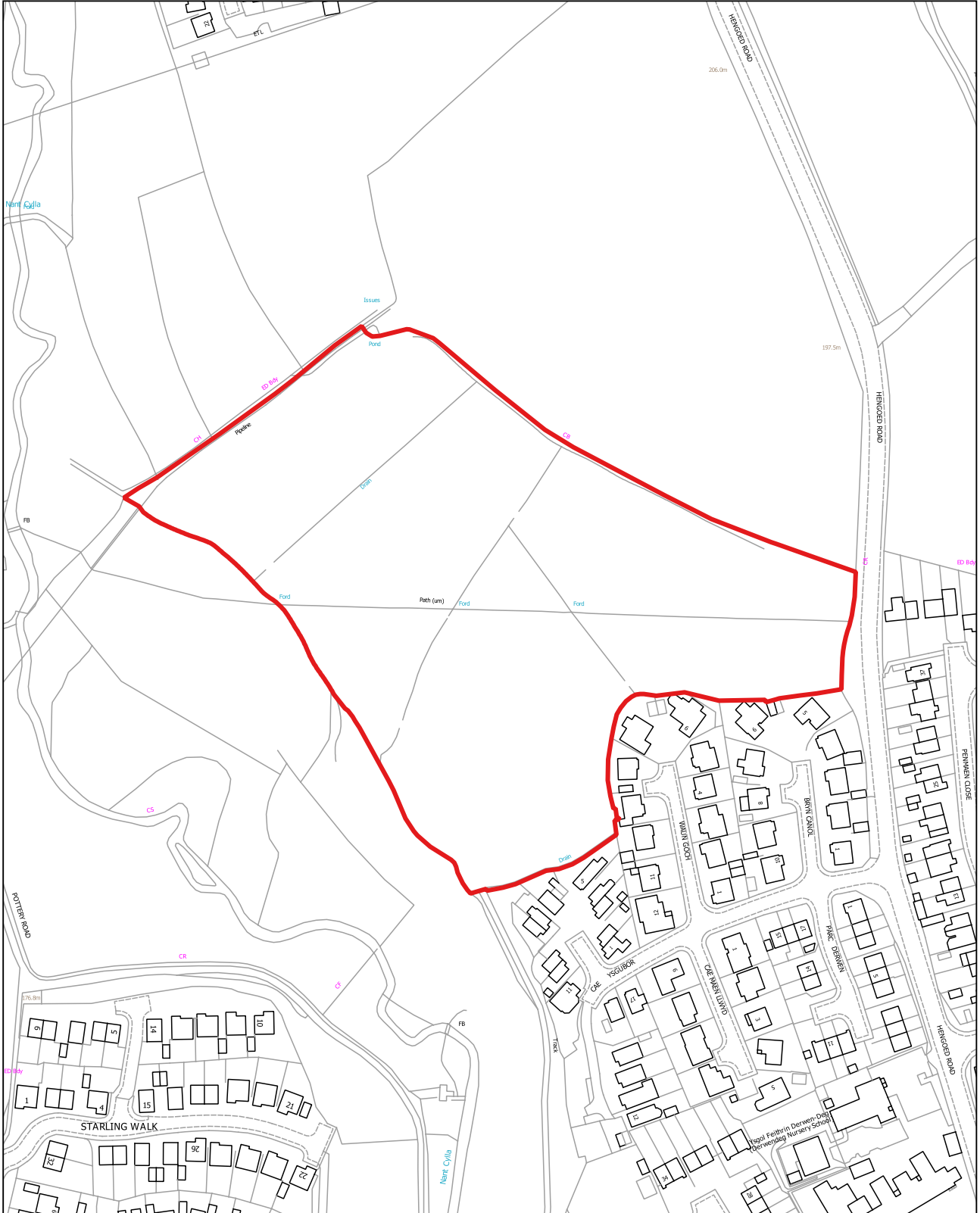
Arwnebedd v safle: 3.78 Ha

**Land north of Cae Ysgubor, Cefn Hengoed (Hengoed)**

Existing Use: Agricultural

Proposed use: Housing

Site Area: 3.78 Ha



YM002

1:1,250

**Tir i'r gogledd o Brooklands, Nelson (Nelson)**

Defnydd presennol: Prysgrdir

Defnydd arfaethedig: Tai

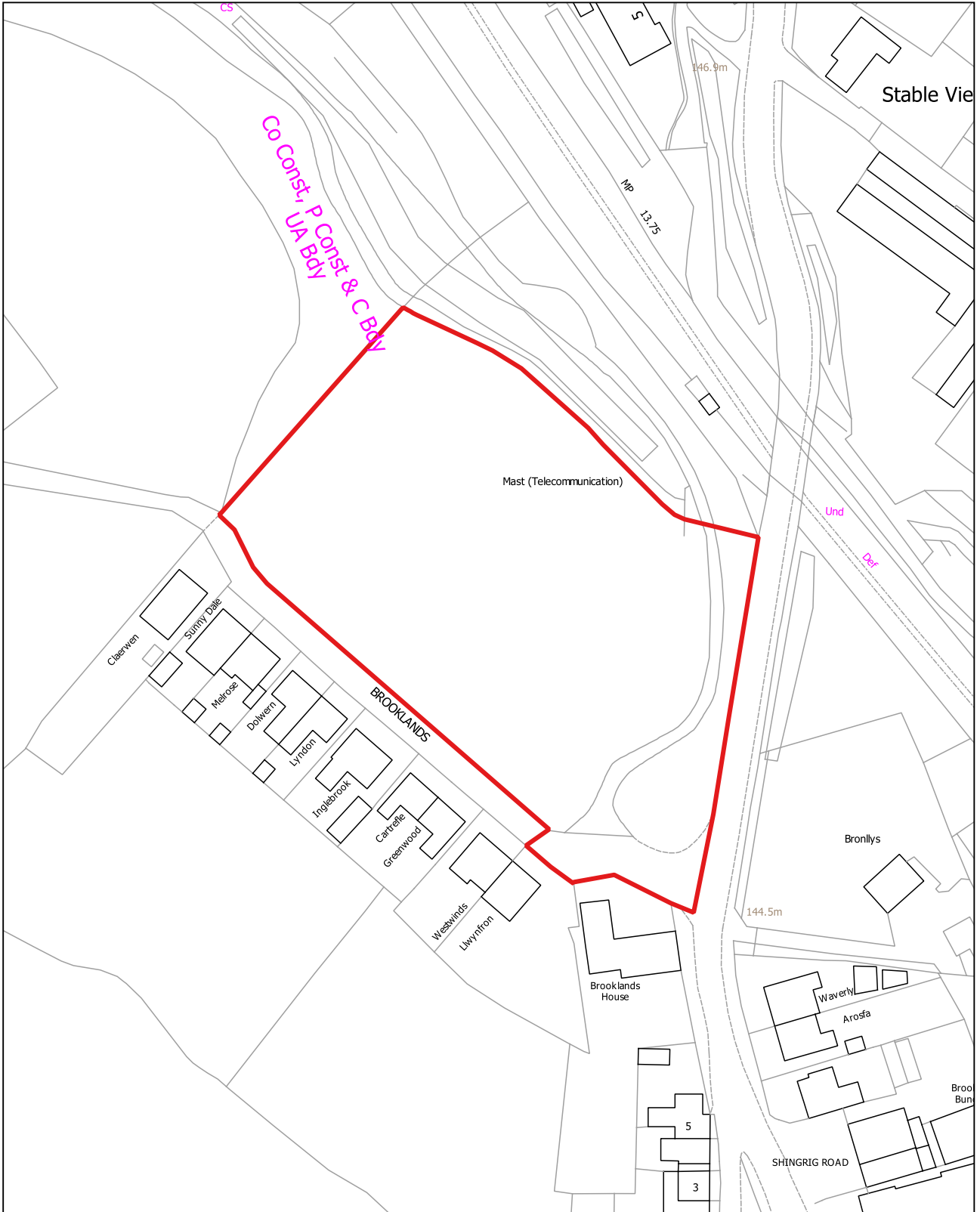
Arwnebedd v safle: 0.83 Ha

**Land north of Brooklands, Nelson (Nelson)**

Existing Use: Scrubland

Proposed use: Housing

Site Area: 0.83 Ha



YM003

1:1,250

**Tir i'r gorllewin o Bwl Road, Nelson (Nelson)**

Defnydd presennol: Gardd, stablau a phorfa

Defnydd arfaethedig: Tai

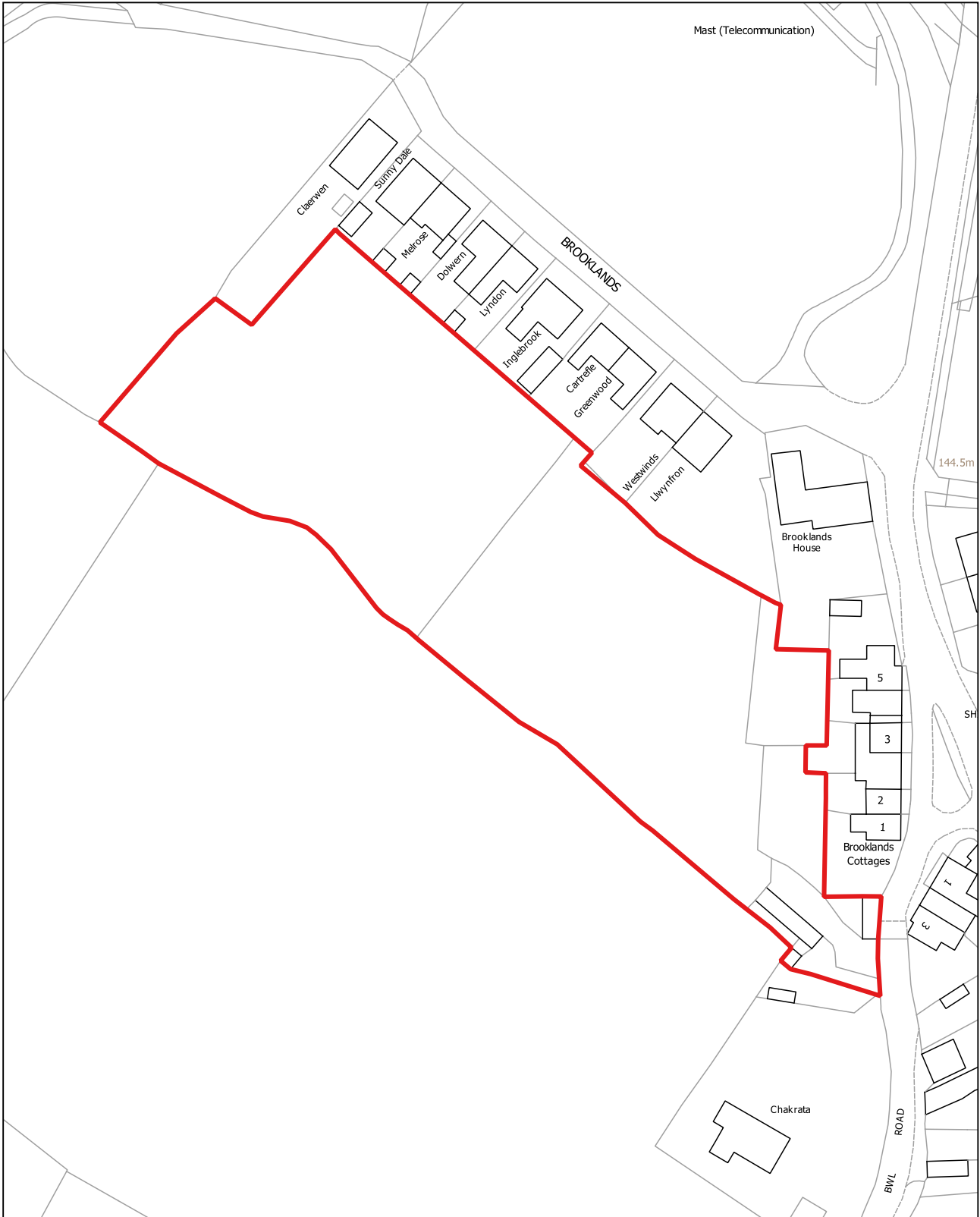
Arwnebedd v safle: 0.96 Ha

**Land west of Bwl Road, Nelson (Nelson)**

Existing Use: Garden, Stables and Pasture

Proposed use: Housing

Site Area: 0.96 Ha



YM004

1:1,250

**Tir yn gyfagos i 18 Haulwen Road, Penpedairheol (Catwg Sant)**

Defnydd presennol: Pori

Defnydd arfaethedig: Tai

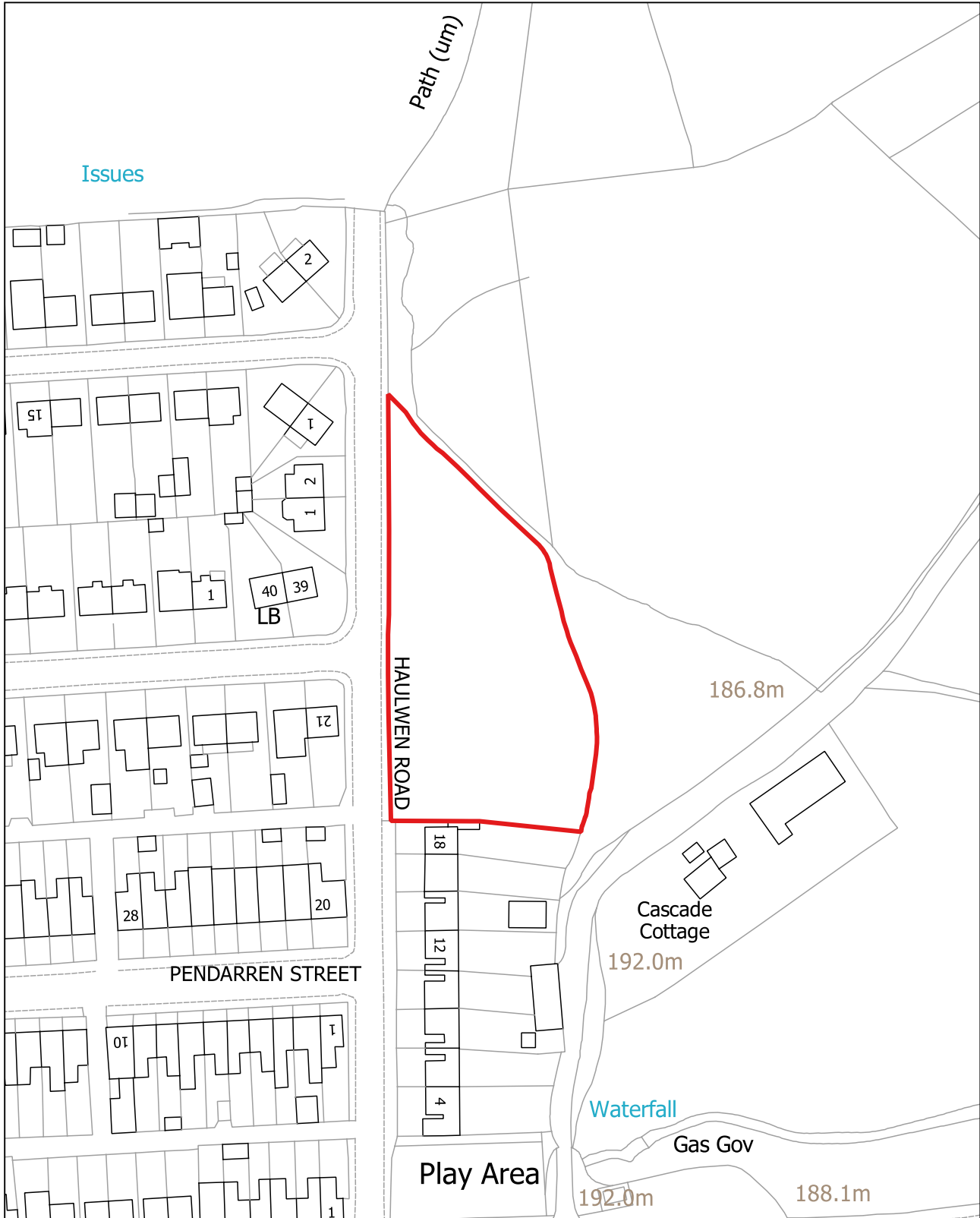
Arwnebedd v safle: 0.3 Ha

**Land adjacent to 18 Haulwen Road, Penpedairheol (St. Cattwg)**

Existing Use: Grazing

Proposed use: Housing

Site Area: 0.3 Ha



YM005

1:2,500

**Depo DCWW, Pentwyn Road, Nelson (Nelson)**

Defnydd presennol: Swyddfa / Depo

Defnydd arfaethedig: Tai

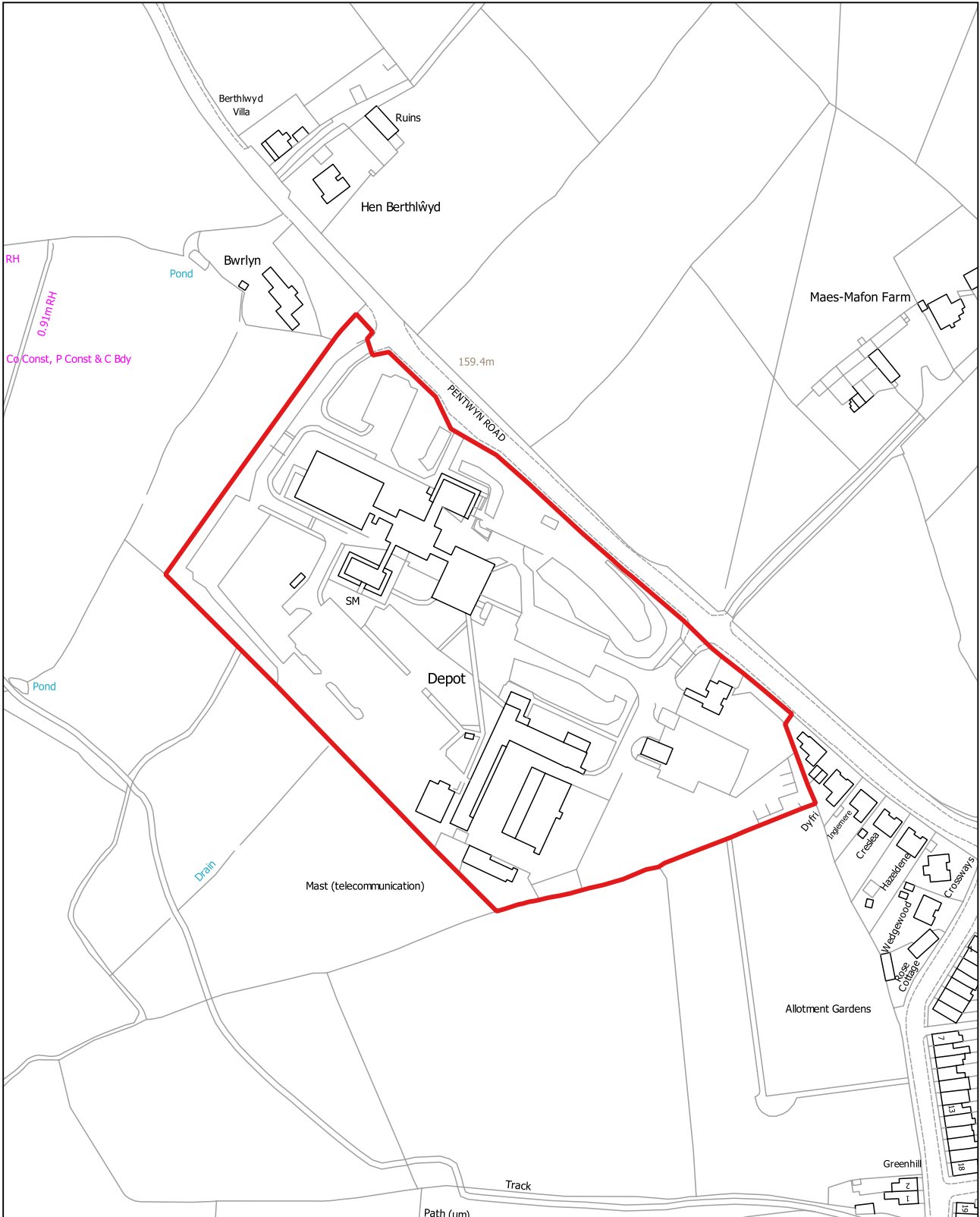
Arwnebedd v safle: 3.61 Ha

**DCWW Depot, Pentwyn Road, Nelson (Nelson)**

Existing Use: Office / Depot

Proposed use: Housing

Site Area: 3.61 Ha



YM006

1:2,500

**Tir yn Caerphilly Road, Tredomen (Ystrad Mynach)**

Defnydd presennol: Amaethyddol

Defnydd arfaethedig: Cyflogaeth

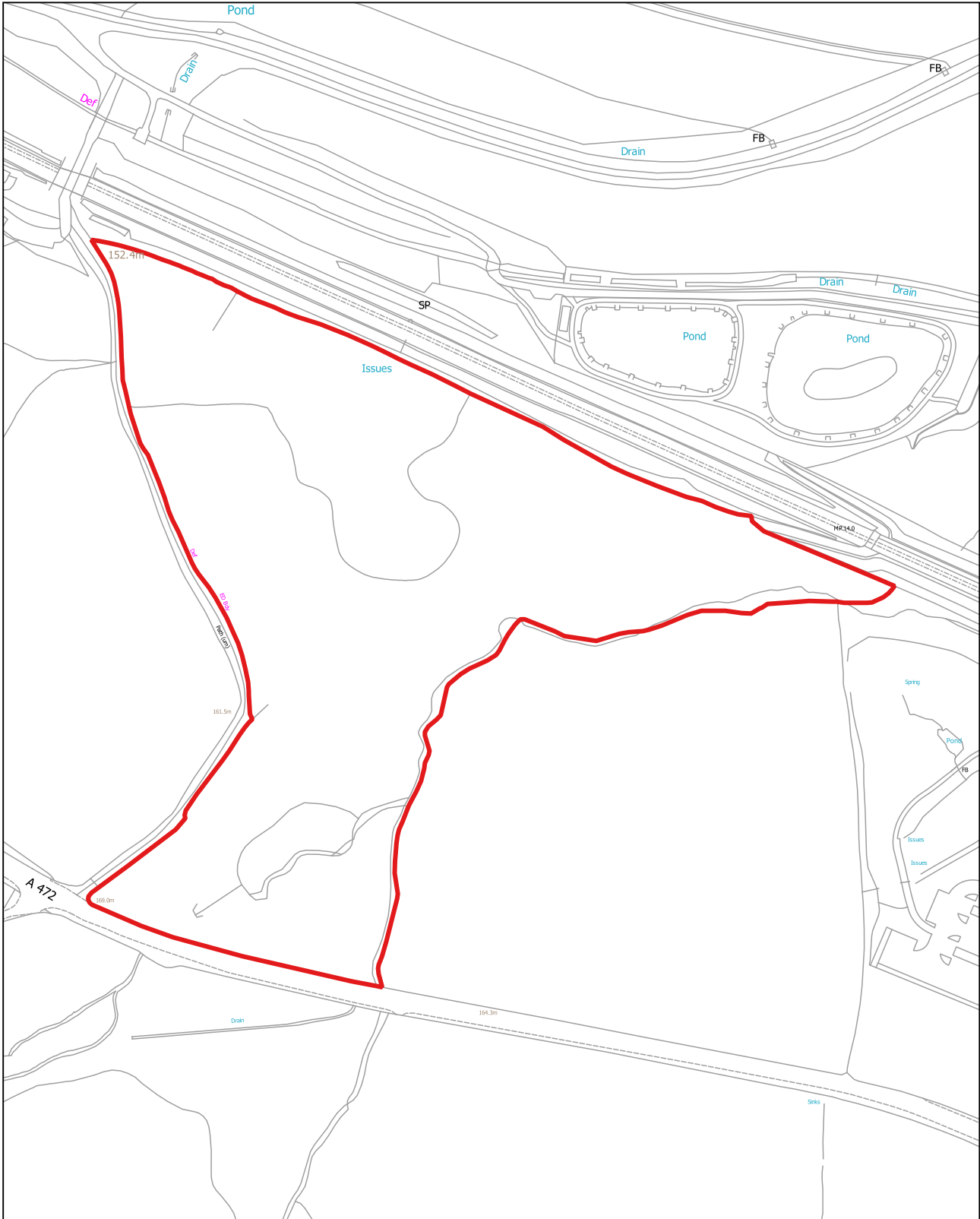
Arwnebedd v safle: 4.32 Ha

**Land at Caerphilly Road, Tredomen (Ystrad Mynach)**

Existing Use: Agricultural

Proposed use: Employment

Site Area: 4.32 Ha



YM007

1:1,250

**Tir i'r de o Gelligaer Court, Penpedairheol (Catwg Sant)**

Defnydd presennol: Amaethyddol

Defnydd arfaethedig: Tai

Arwynebedd v safle: 0.78 Ha

**Land south of Gelligaer Court, Penpedairheol (St. Cattwg)**

Existing Use: Agricultural

Proposed use: Housing

Site Area: 0.78 Ha



YM008

1:2,500

**Tir yn Mountain Way, Nelson (Nelson)**

Defnydd presennol: Amaethyddol

Defnydd arfaethedig: Tai

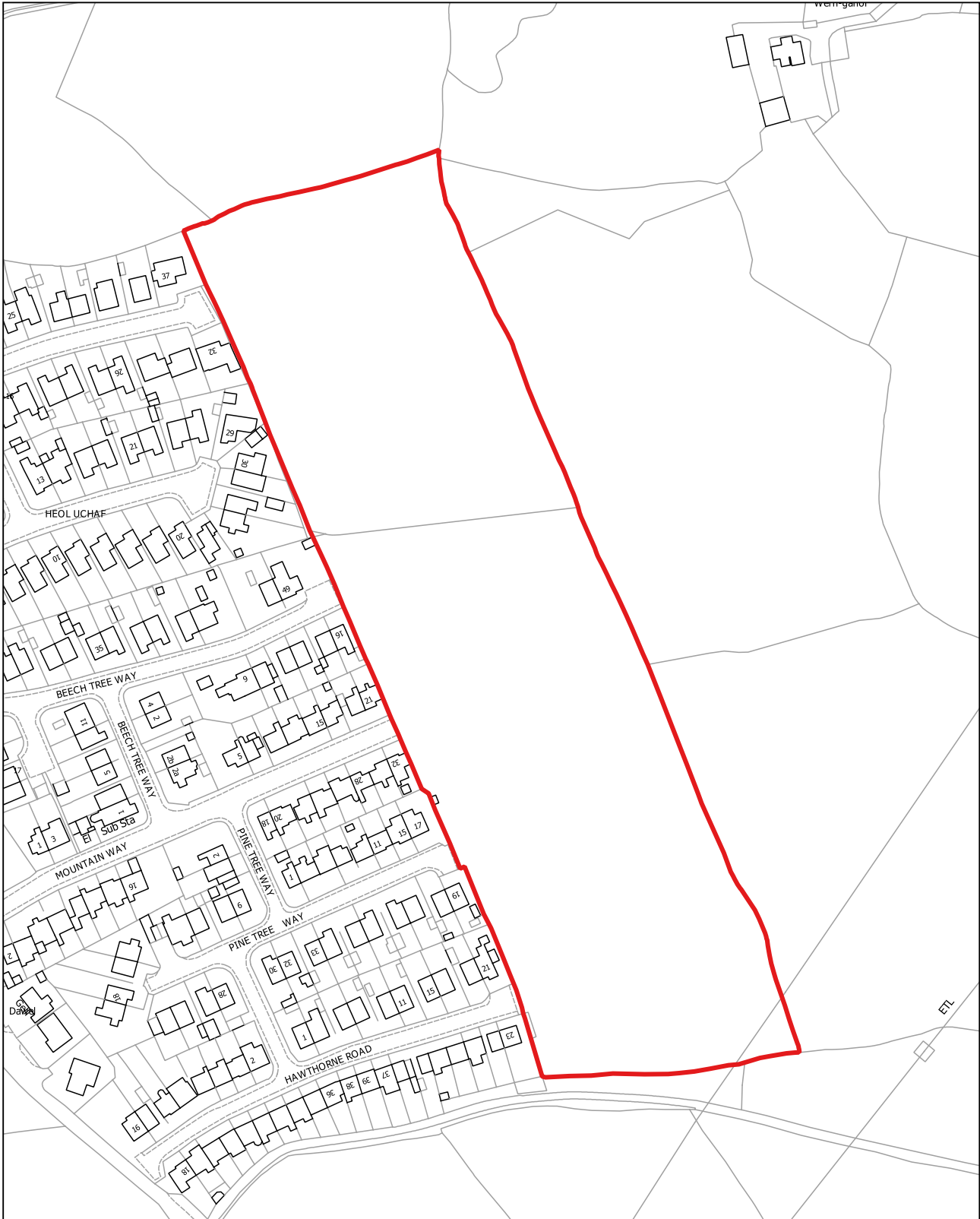
Arwnebedd v safle: 4.56 Ha

**Land at Mountain Way, Nelson (Nelson)**

Existing Use: Agricultural

Proposed use: Housing

Site Area: 4.56 Ha





**YM009**

1:1,250

**Tir yn agos i Heol y Twyn, Ystrad Mynach (Maes-y-cwmwr)**

Defnydd presennol: Gwag

Defnydd arfaethedig: Defnydd cymysg (A3/B1/C1/SG)

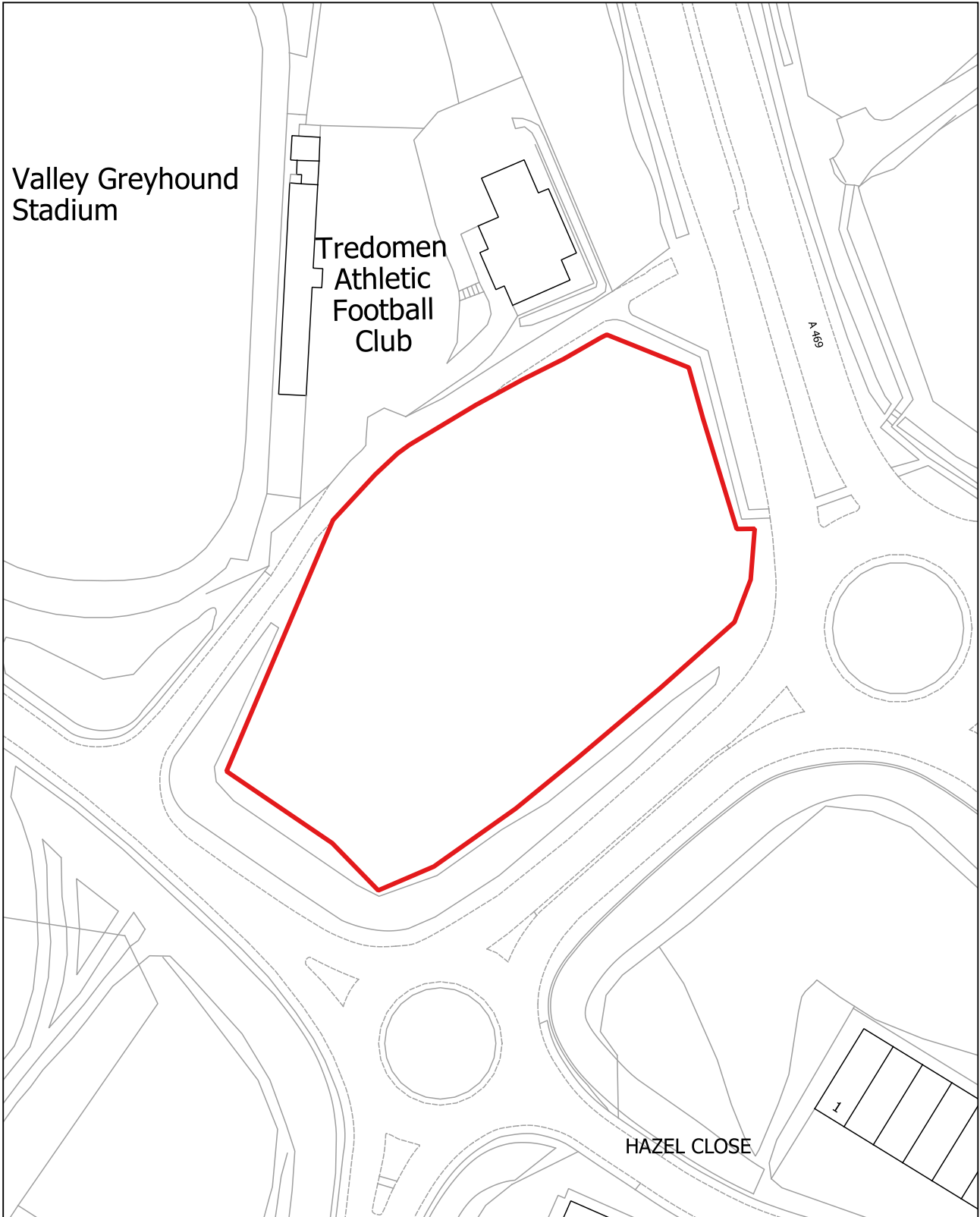
Arwnebedd v safle: 0.8 Ha

**Land off Twyn Road, Ystrad Mynach (Maesycwmmer)**

Existing Use: Vacant

Proposed use: Mixed use (A3/B1/C1/SG)

Site Area: 0.8 Ha



YM010

1:5,000

**Tir yn Fferm Rhos, Penpedairheol (Cattwg Sant)**

Defnydd presennol: Amaethyddol

Defnydd arfaethedig: Tai

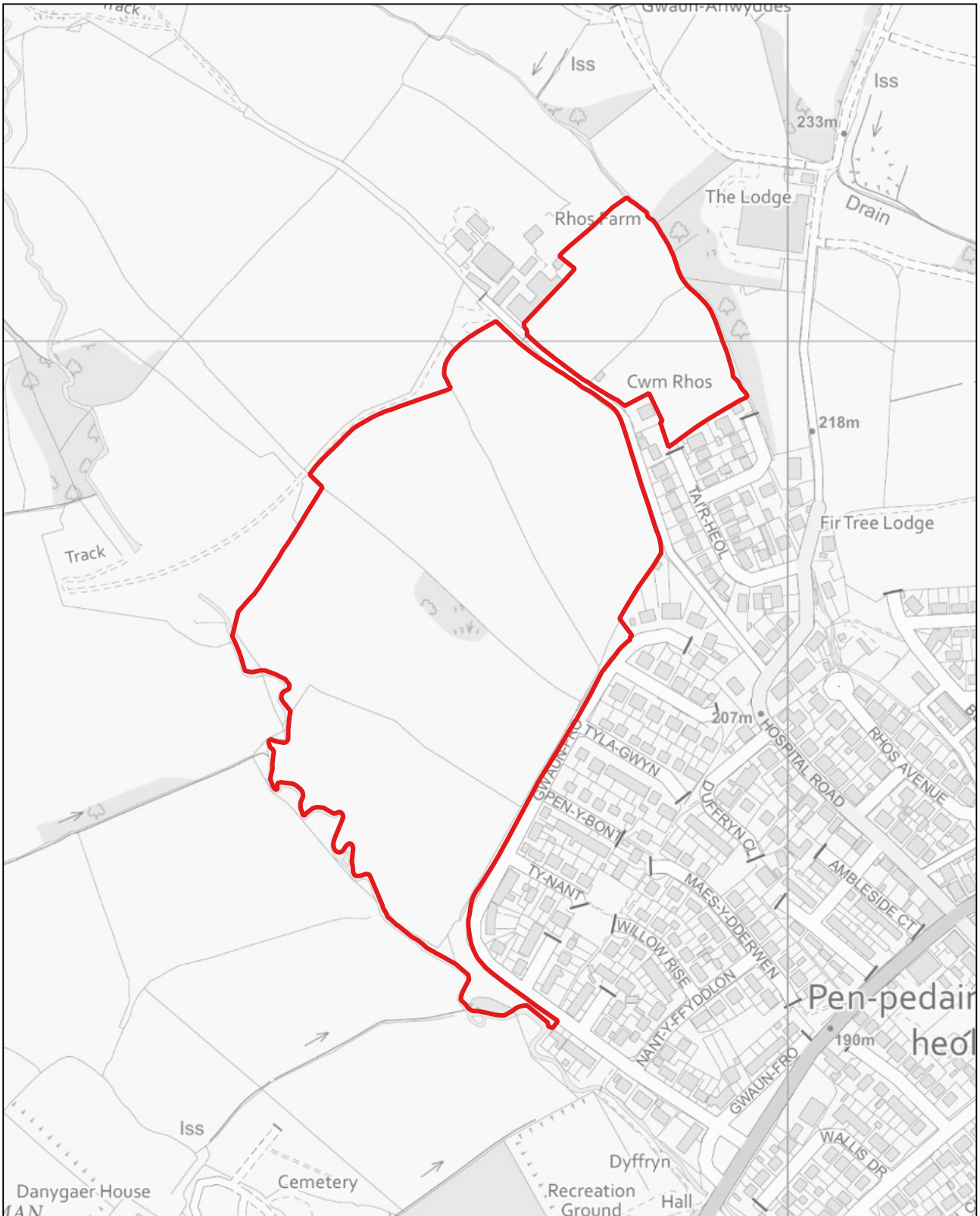
Arwnebedd v safle: 14.2 Ha

**Land at Rhos Farm, Penpedairheol (St. Cattwg)**

Existing Use: Agricultural

Proposed use: Housing

Site Area: 14.2 Ha



YM011

1:2,500

**Tir i'r gogledd o'r A472, Tredomen (Ystrad Mynach)**

Defnydd presennol: Prysgrdir

Defnydd arfaethedig: Cyflogaeth

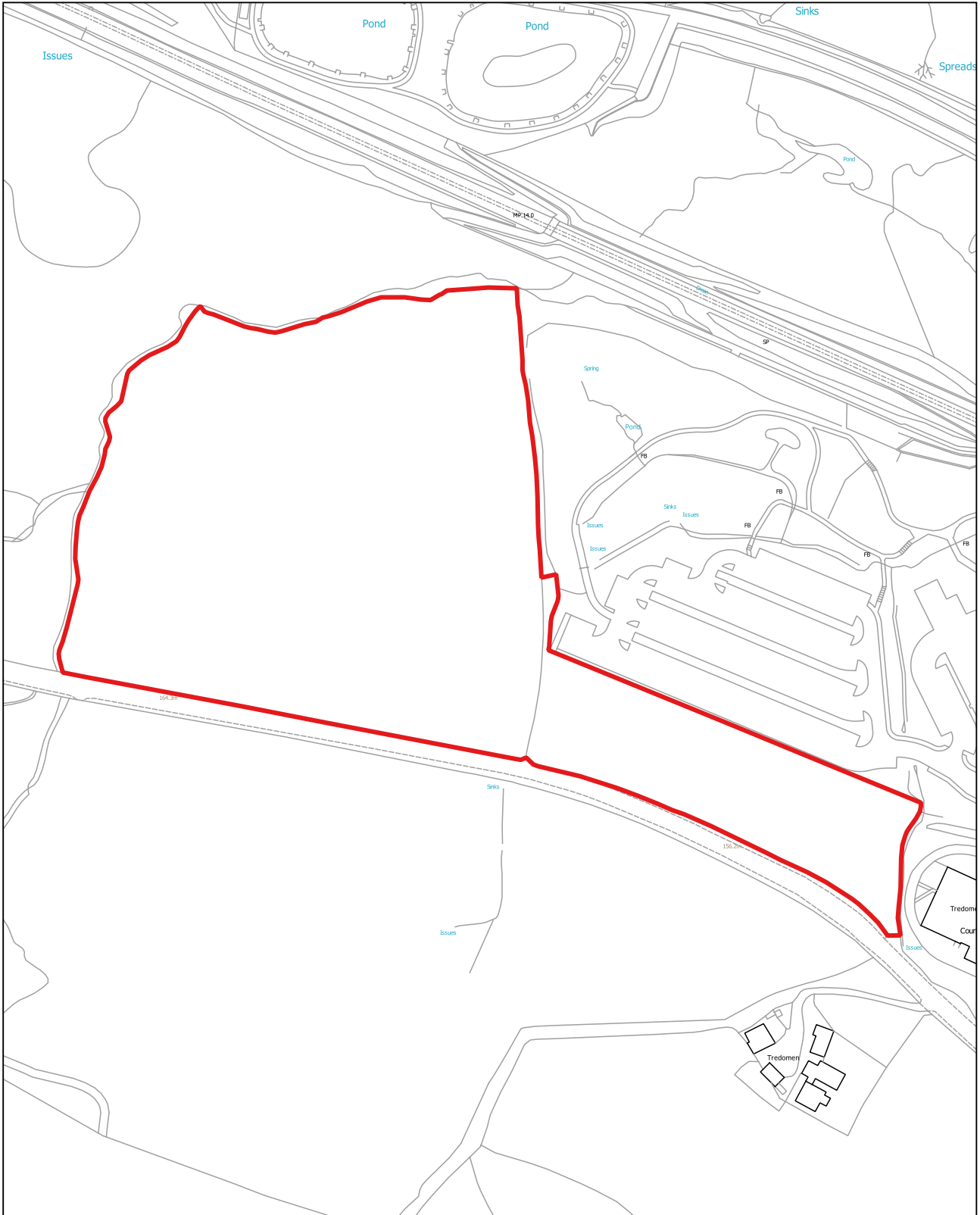
Arwnebedd v safle: 4.24 Ha

**Land north of A472, Tredomen (Ystrad Mynach)**

Existing Use: Scrubland

Proposed use: Employment

Site Area: 4.24 Ha



YM012

1:5,000

**Tir i'r de o'r A472, Tredomen (Ystrad Mynach)**

Defnydd presennol: Amaethyddol

Defnydd arfaethedig: Defnydd cymysg (Tai / Cyflogaeth)

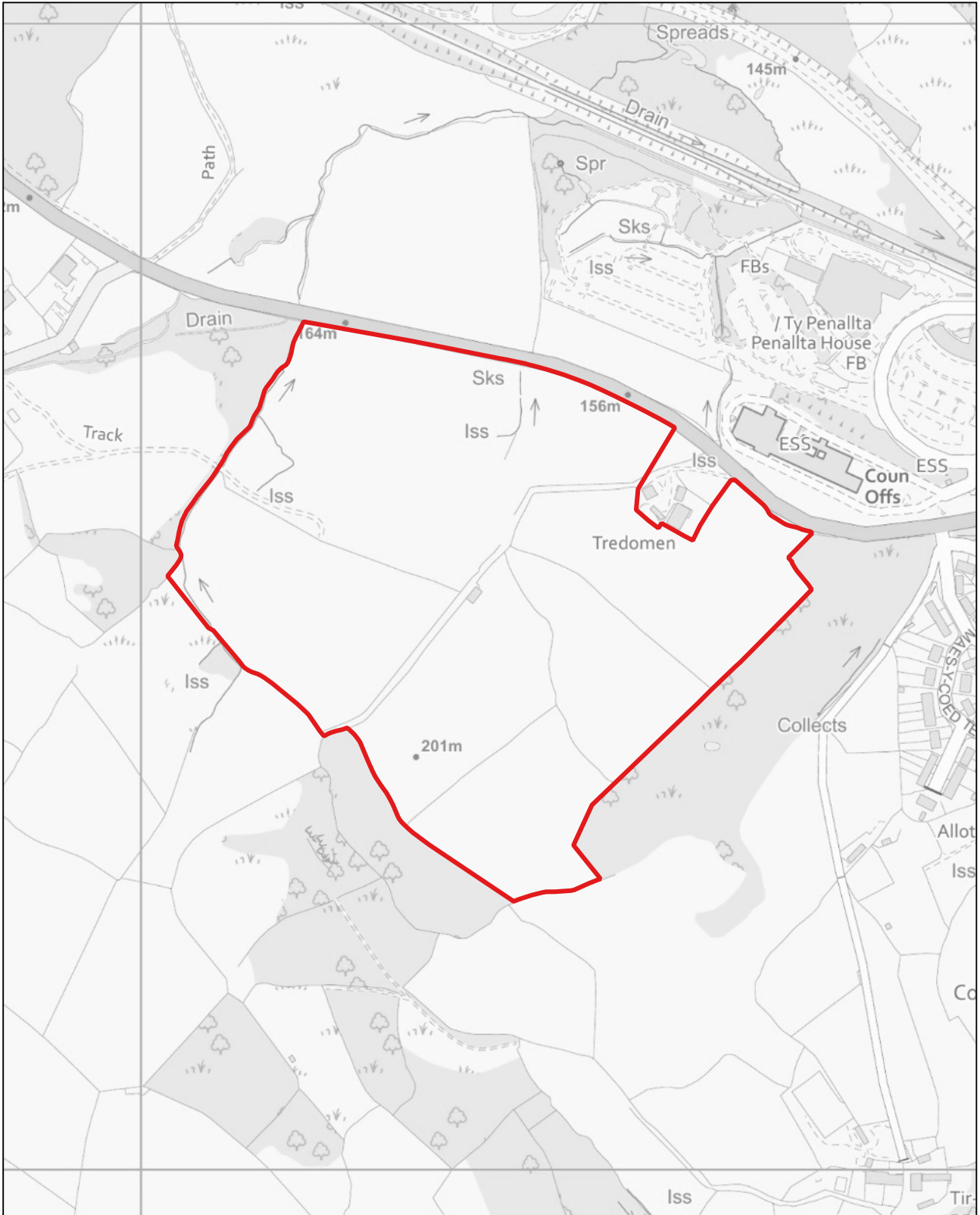
Arwnebedd v safle: 16.32 Ha

**Land south of A472, Tredomen (Ystrad Mynach)**

Existing Use: Agricultural

Proposed use: Mixed use (Housing / Employment)

Site Area: 16.32 Ha



YM013

1:2,500

**Tir yn Glyngaer Road, Penpedairheol (Catwg Sant)**

Defnydd presennol: Pori

Defnydd arfaethedig: Tai

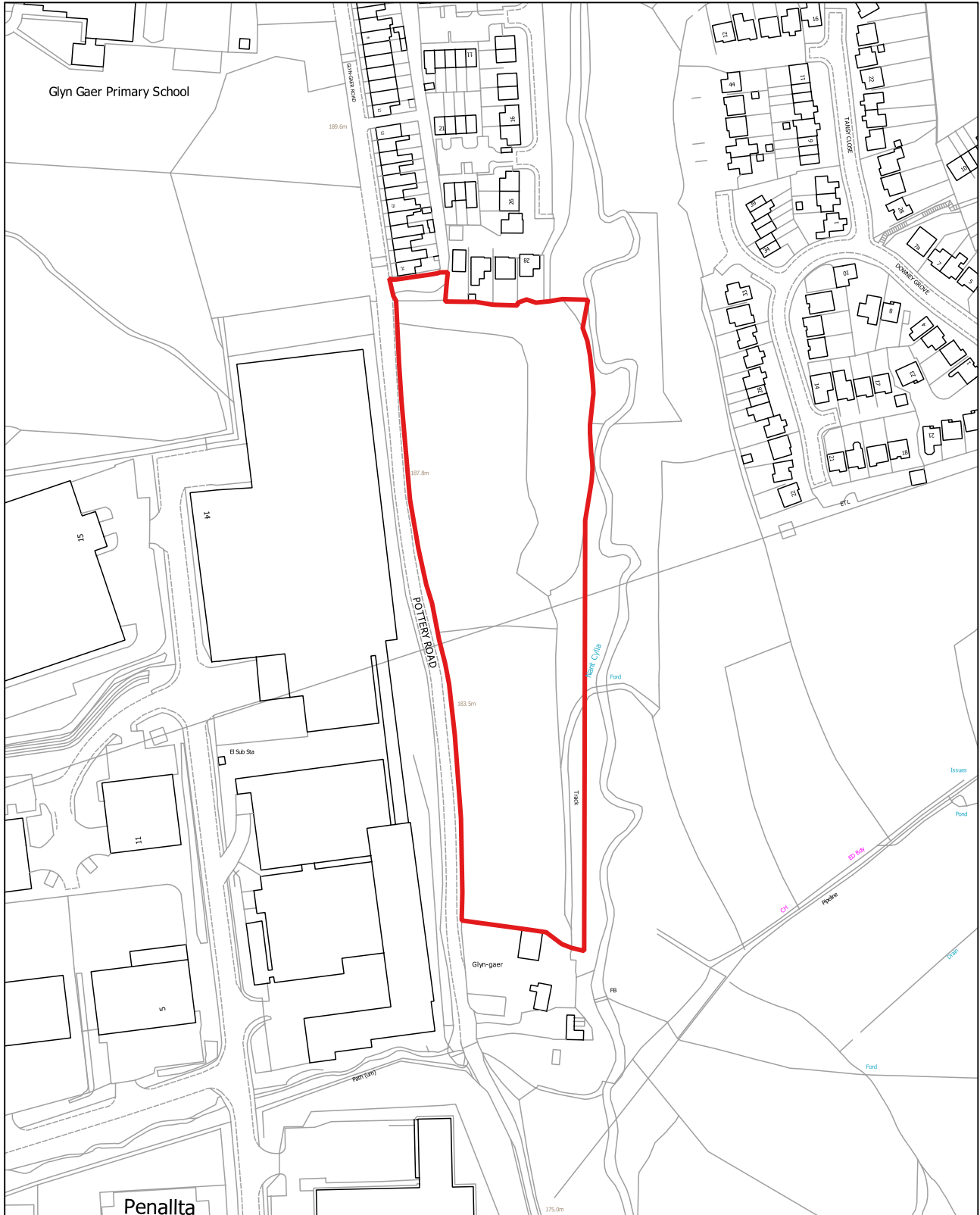
Arwnebedd v safle: 1.88 Ha

**Land at Glyngaer Road, Penpedairheol (St. Cattwg)**

Existing Use: Grazing

Proposed use: Housing

Site Area: 1.88 Ha



YM014

1:5,000

**Fferm Gelligaer Uchaf, Gelligaer Road (Safle 1), Gelligaer (Catwg Sant)**

Defnydd presennol: Gwastraff ac ailgylchu gyda chynhyrchu ynni adnewyddadwy

Defnydd arfaethedig: Gwastraff ac ailgylchu gyda chynhyrchu ynni adnewyddadwy

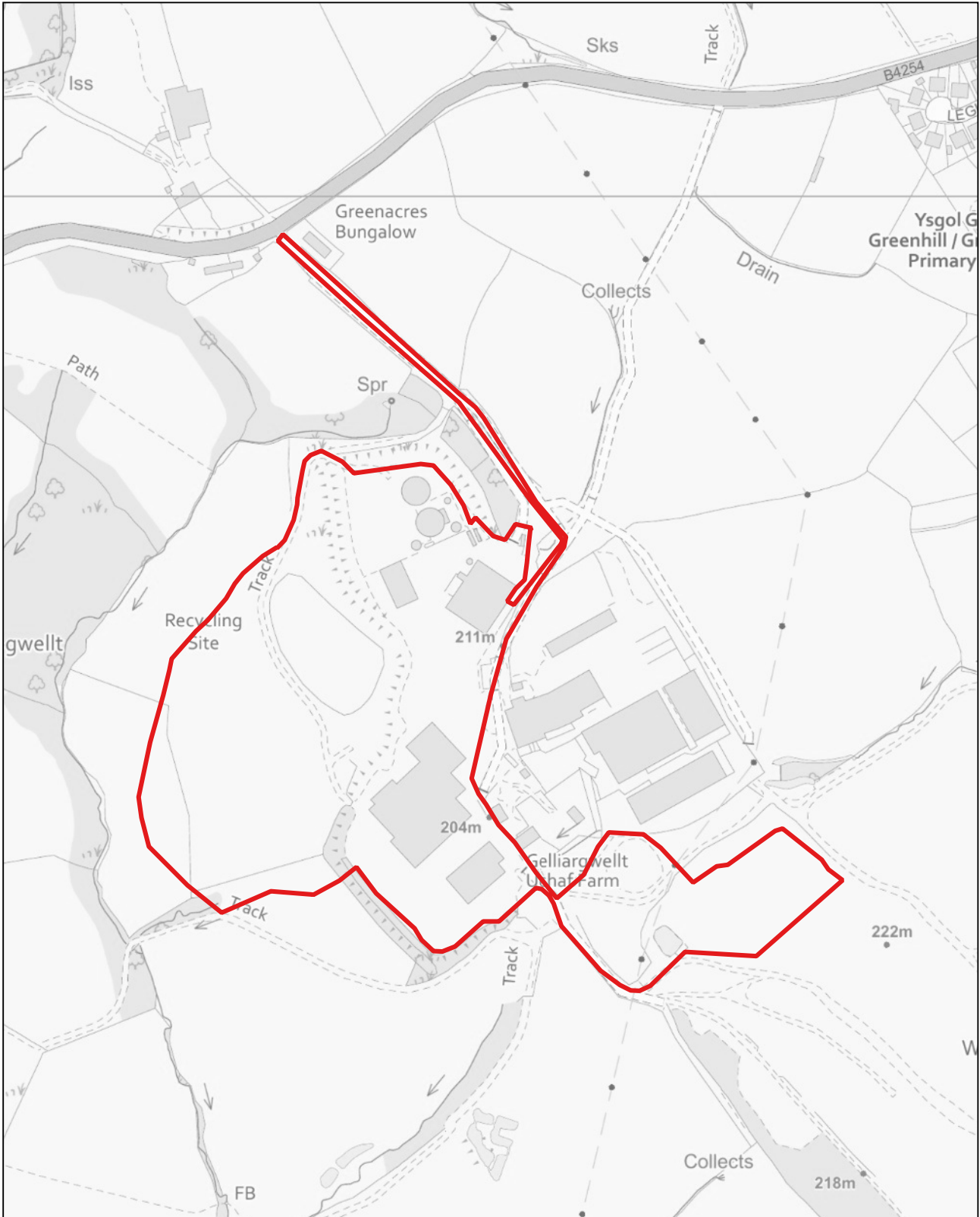
Arwnebedd v safle: 12.38 Ha

**Gelligaer Uchaf Farm, Gelligaer Road, Gelligaer (St. Cattwg)**

Existing Use: Waste and Recycling with renewable energy generation

Proposed use: Waste and Recycling with renewable energy generation

Site Area: 12.38 Ha



YM015

1:2,500

**Tir i'r gogledd a'r dwyrain o Gefn Hengoed, Cefn Hengoed (Catwg Sant)**

Defnydd presennol: Amaethyddol / Pori

Defnydd arfaethedig: Tai

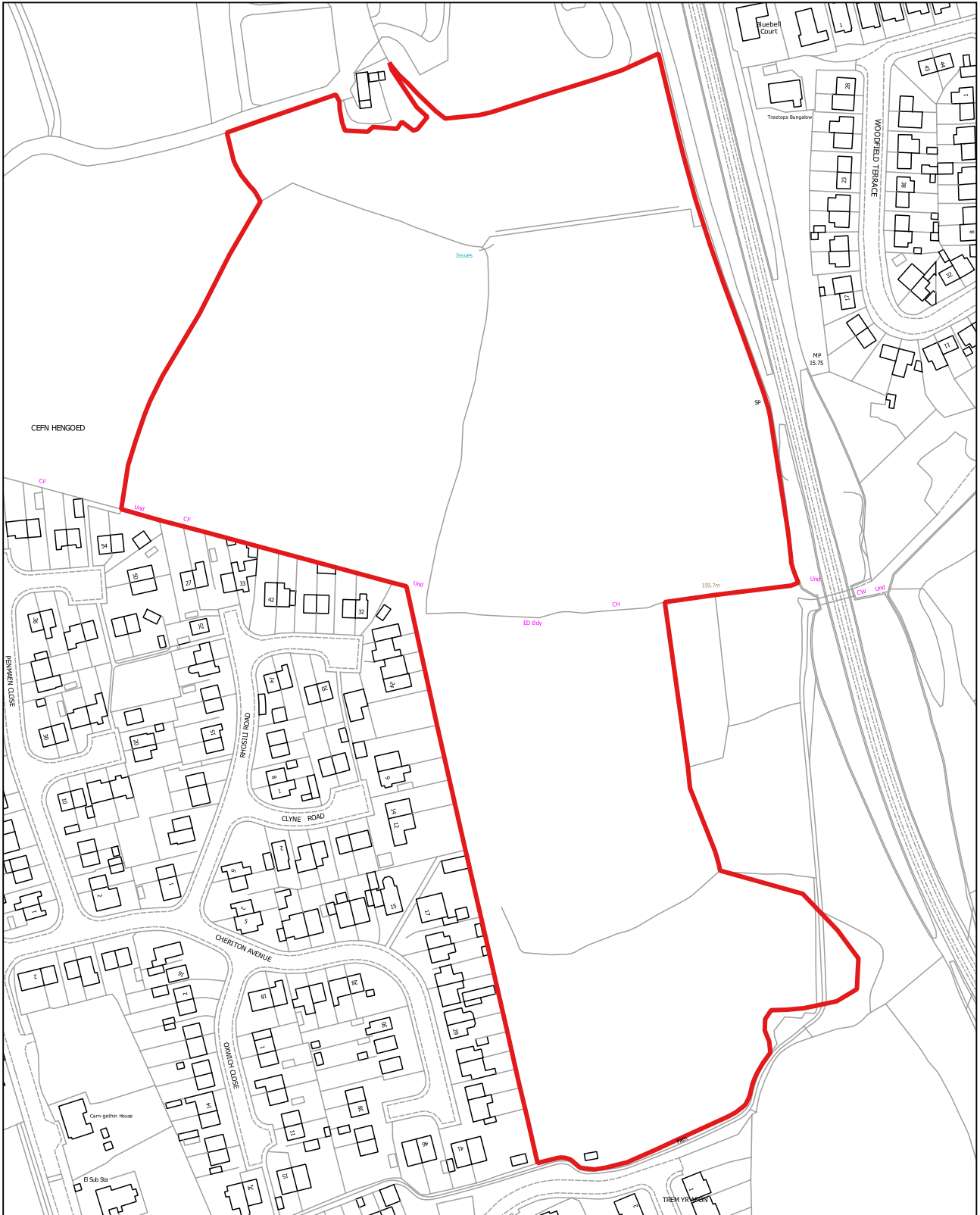
Arwnebedd v safle: 7.82 Ha

**Land north and east of Cefn Hengoed, Cefn Hengoed (St. Cattwg)**

Existing Use: Agricultural / Grazing

Proposed use: Housing

Site Area: 7.82 Ha



YM016

1:10,000

**Fferm Gelligaer Uchaf, Gelligaer Road (Safle 2), Gelligaer (Catwg Sant)**

Defnydd presennol: Chwarel weithredol a thir amaethyddol

Defnydd arfaethedig: Chwarel

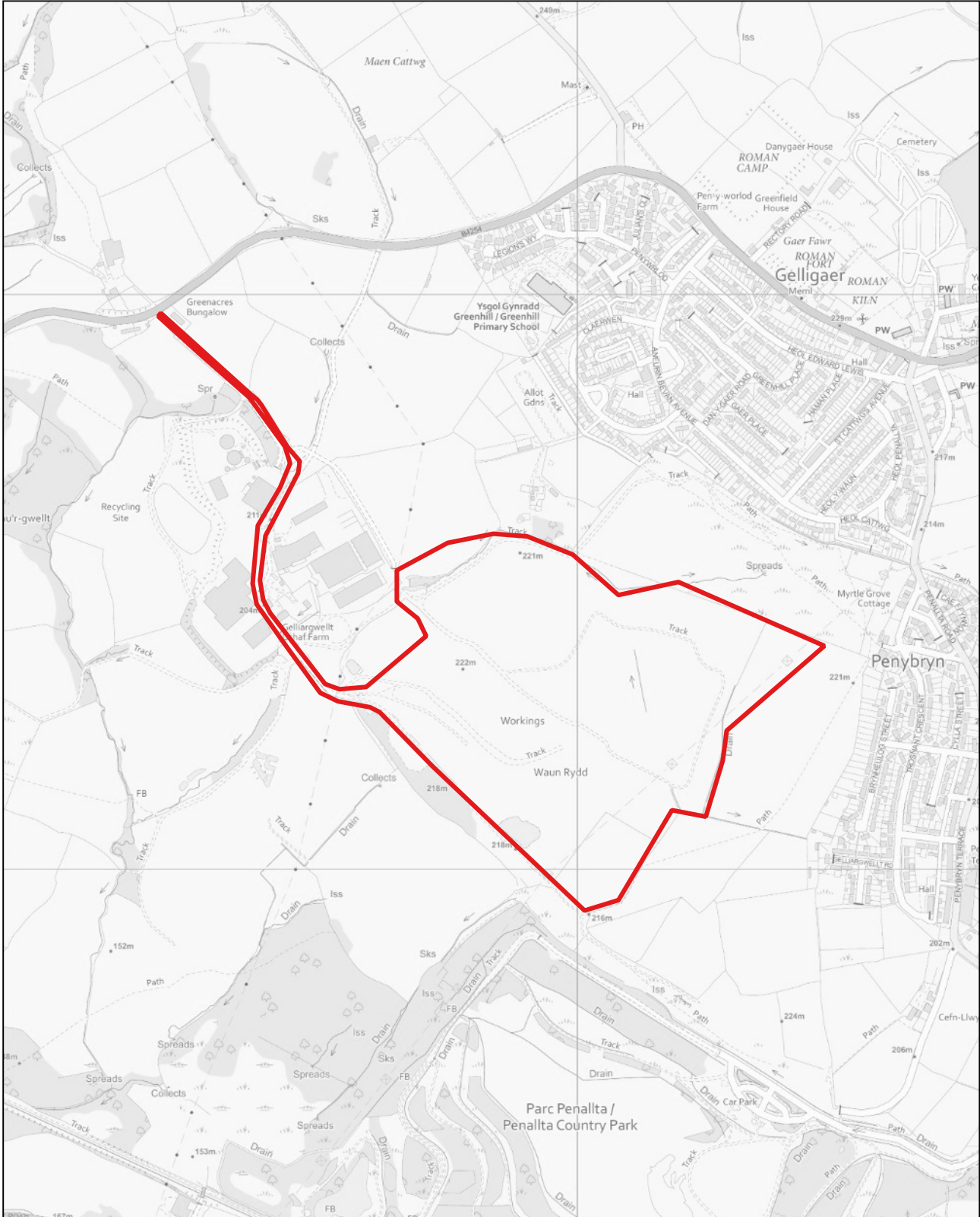
Arwnebedd v safle: 29.88 Ha

**Gelligaer Uchaf Farm, Gelligaer Road, Gelligaer (St. Cattwg)**

Existing Use: Operational quarry and agricultural land

Proposed use: Quarry

Site Area: 29.88 Ha



© Hawlfraint y Goron a hawliau cronfa ddata 2022, AO 100025372.

© Crown copyright and database rights 2022, OS 100025372.



YM017

1:2,500

**Tir yn Fferm Cefn Llwynau, Penallta Road, Pen-y-bryn (Catwg Sant)**

Defnydd presennol: Amaethyddol

Defnydd arfaethedig: Tai

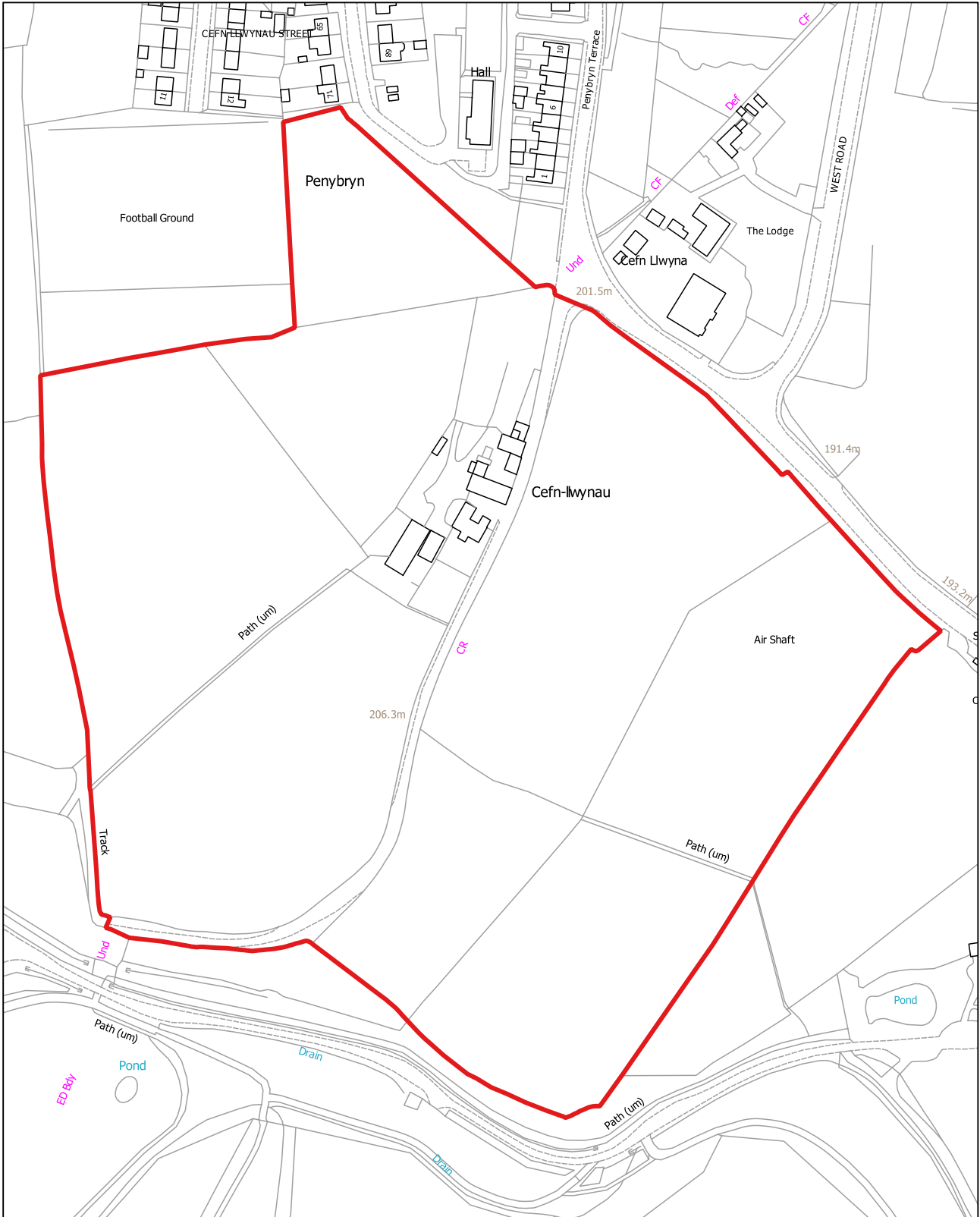
Arwnebedd v safle: 9.94 Ha

**Land at Cefn Llwynau Farm, Penallta Road,, Penybryn (St. Cattwg)**

Existing Use: Agricultural

Proposed use: Housing

Site Area: 9.94 Ha



YM018

1:1,250

**Tir yn Forest Avenue, Cefn Hengoed (Hengoed)**

Defnydd presennol: Amaethyddol

Defnydd arfaethedig: Tai

Arwnebedd v safle: 1.71 Ha

**Land at Forest Avenue, Cefn Hengoed (Hengoed)**

Existing Use: Agricultural

Proposed use: Housing

Site Area: 1.71 Ha



YM019

1:5,000

**Tir yn Hengoed Avenue, Cefn Hengoed (Hengoed)**

Defnydd presennol: Amaethyddol

Defnydd arfaethedig: Tai

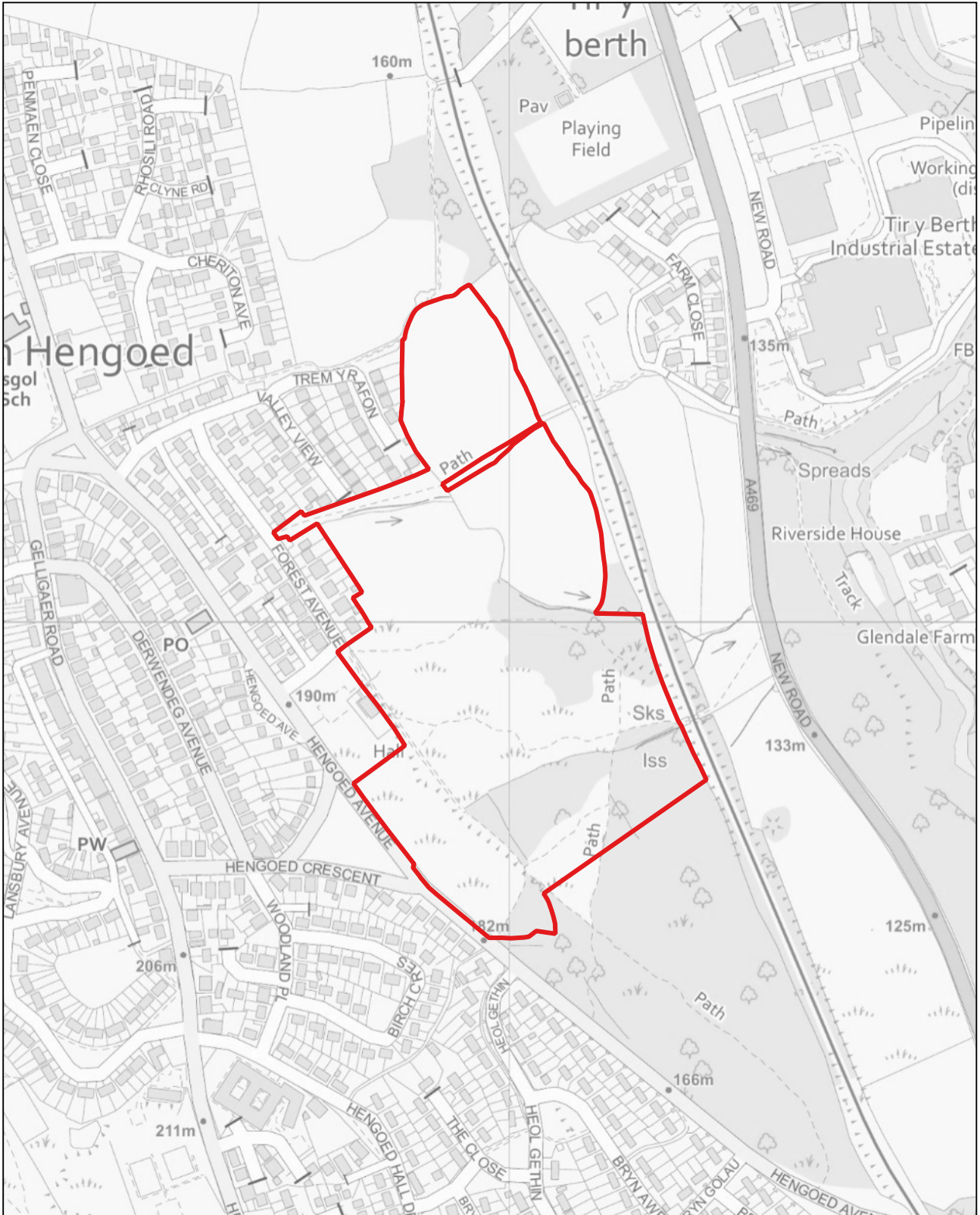
Arwnebedd v safle: 10.35 Ha

**Land at Hengoed Avenue, Cefn Hengoed (Hengoed)**

Existing Use: Agricultural

Proposed use: Housing

Site Area: 10.35 Ha



YM020

1:1,250

**Tir yn Myrtle Grove, Hengoed (Hengoed)**

Defnydd presennol: Gwag

Defnydd arfaethedig: Tai

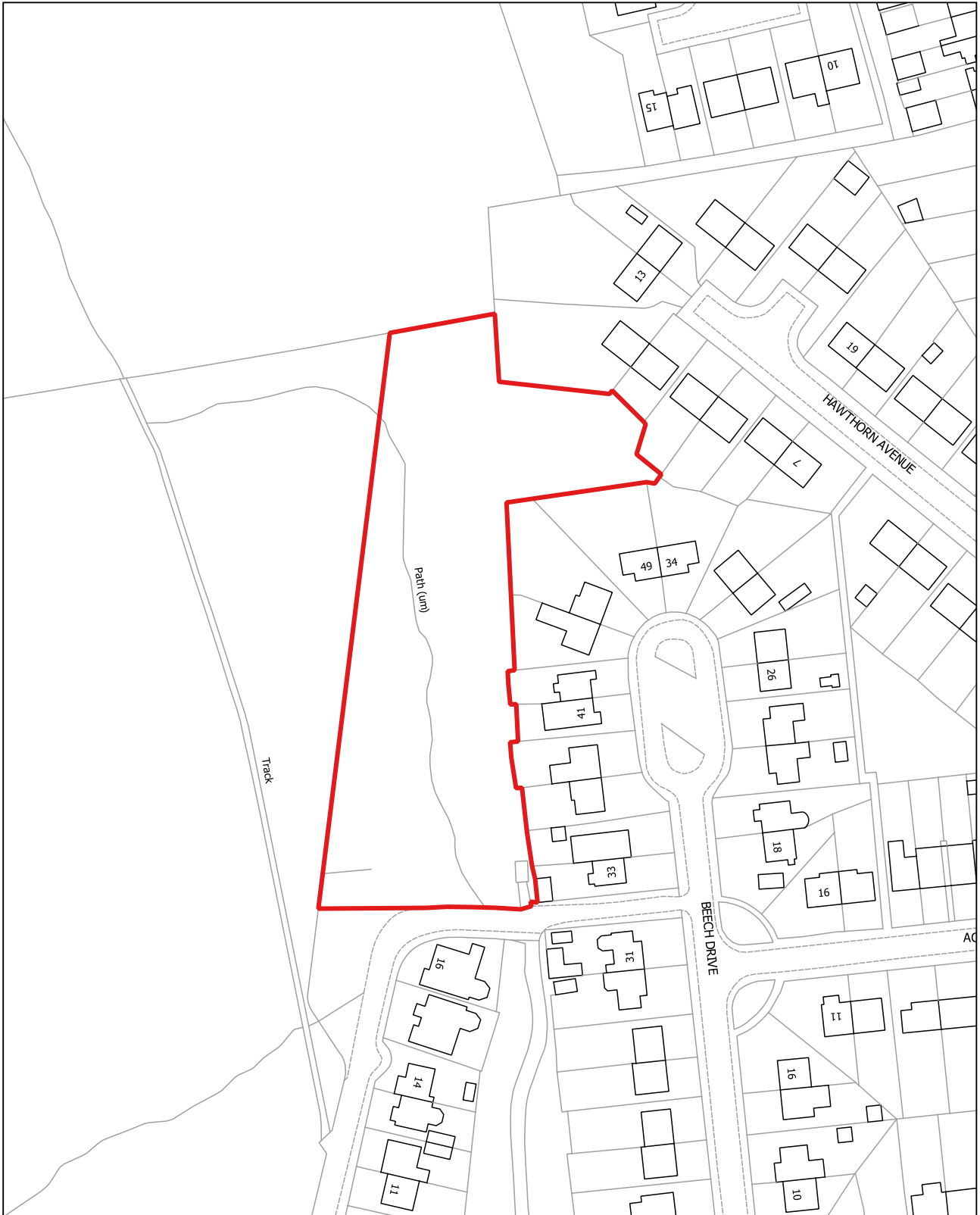
Arwnebedd v safle: 0.51 Ha

**Land at Myrtle Grove, Hengoed (Hengoed)**

Existing Use: Vacant

Proposed use: Housing

Site Area: 0.51 Ha



YM021

1:2,500

**Tir i'r dwyrain o Maes-yr-Onen, Maes Mafon, Nelson (Nelson)**

Defnydd presennol: Hamdden / Man gwyrdd

Defnydd arfaethedig: Tai

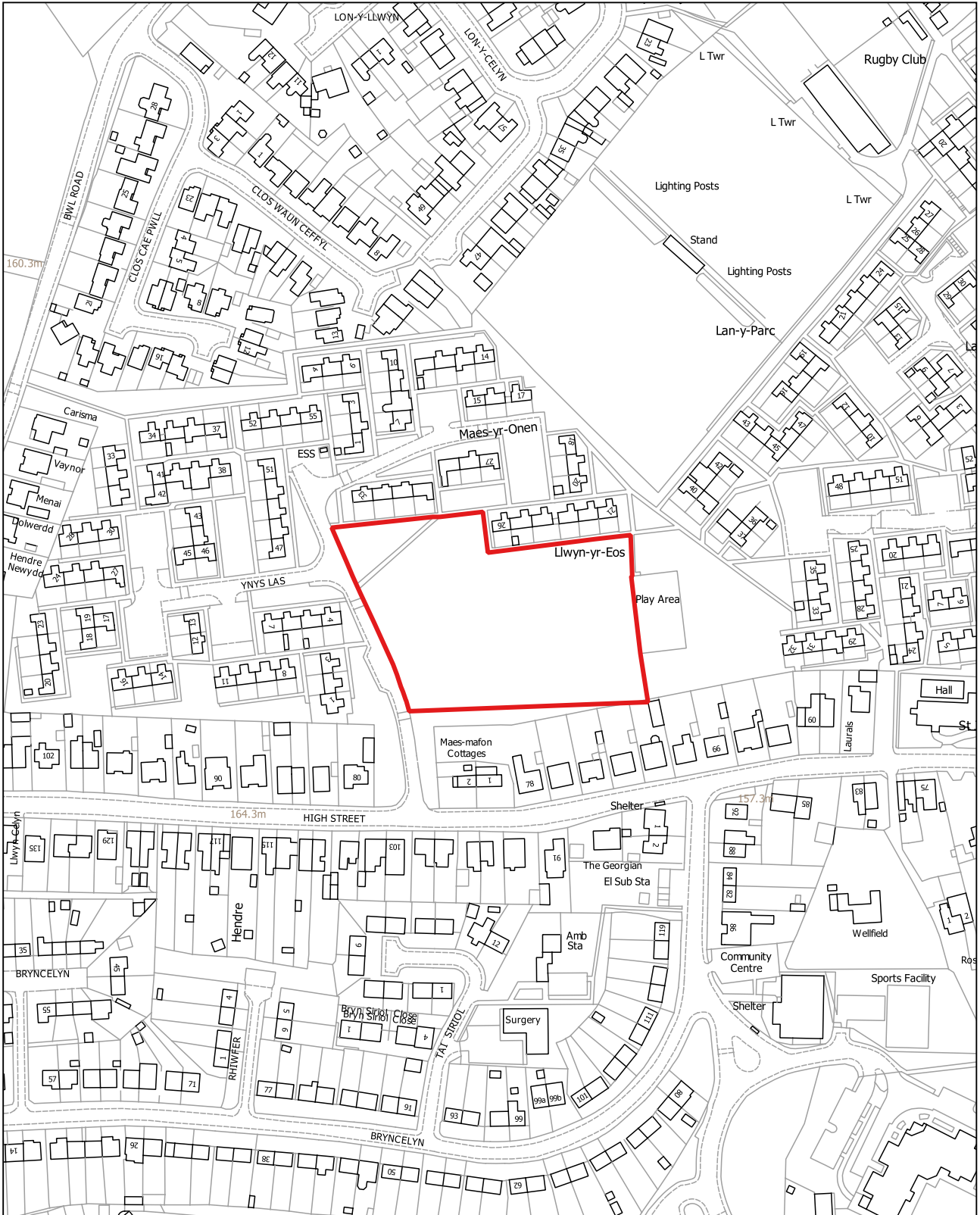
Arwnebedd v safle: 0.89 Ha

**Land east of Maes-y-Onen, Maes Mafon, Nelson (Nelson)**

Existing Use: Leisure / green space

Proposed use: Housing

Site Area: 0.89 Ha



YM022

1:5,000

**Tir i'r de o Gwaun-fro, Penpedairheol (Catwg Sant)**

Defnydd presennol: Amaethyddol

Defnydd arfaethedig: Tai

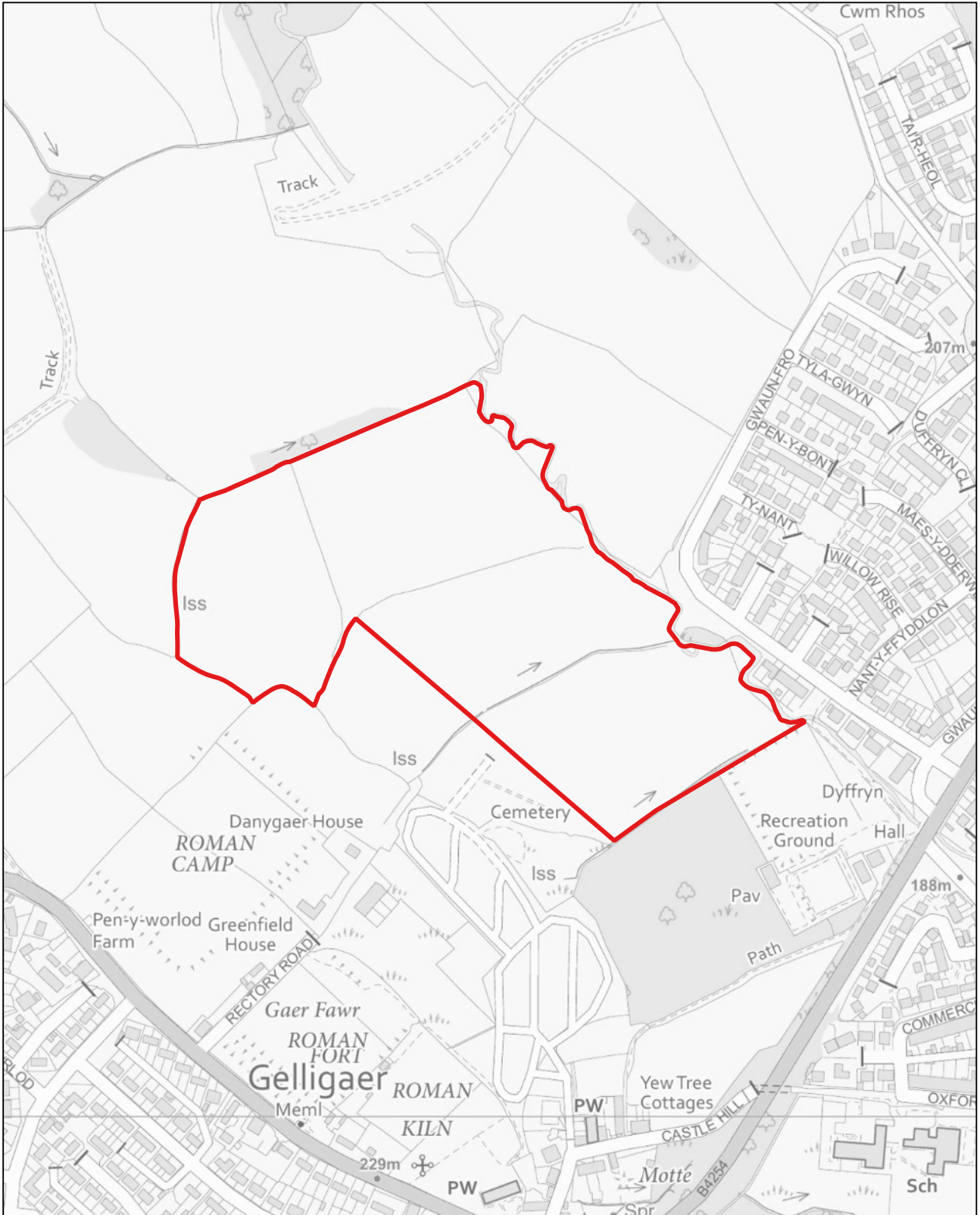
Arwnebedd v safle: 10.35 Ha

**Land south of Gwaun Fro, Penpedairheol (St. Cattwg)**

Existing Use: Agricultural

Proposed use: Housing

Site Area: 10.35 Ha



YM023

1:1,250

**Tir i'r de o Kestrel View, Hengoed (Hengoed)**

Defnydd presennol: Hamdden / Man gwyrdd

Defnydd arfaethedig: Tai

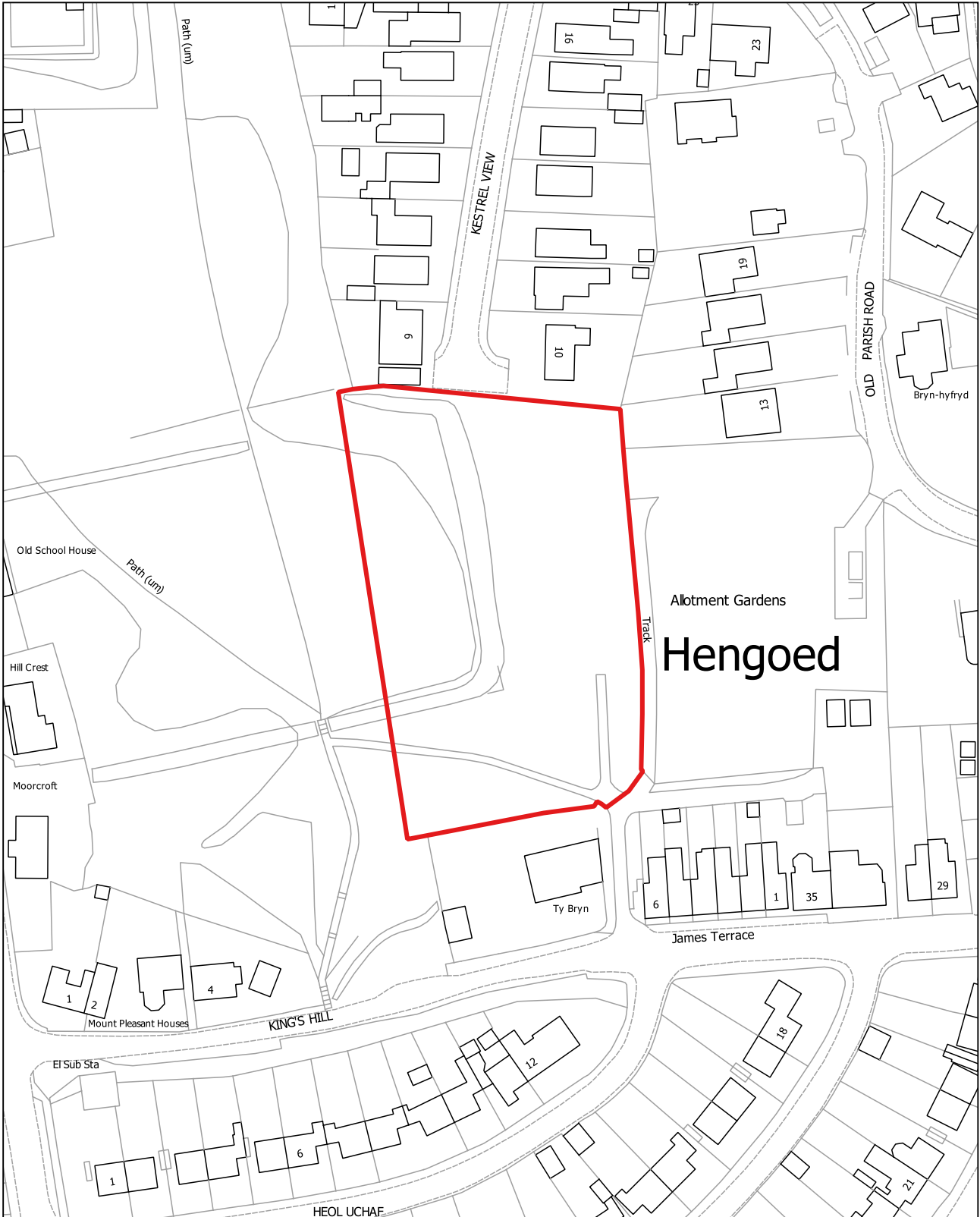
Arwnebedd v safle: 0.53 Ha

**Land south of Kestrel View, Hengoed (Hengoed)**

Existing Use: Leisure / green space

Proposed use: Housing

Site Area: 0.53 Ha



YM024

1:2,500

**Tir i'r gorllewin o West Road, Penallta (Catwg Sant)**

Defnydd presennol: Man gwyrdd / lletem las / pori

Defnydd arfaethedig: Tai

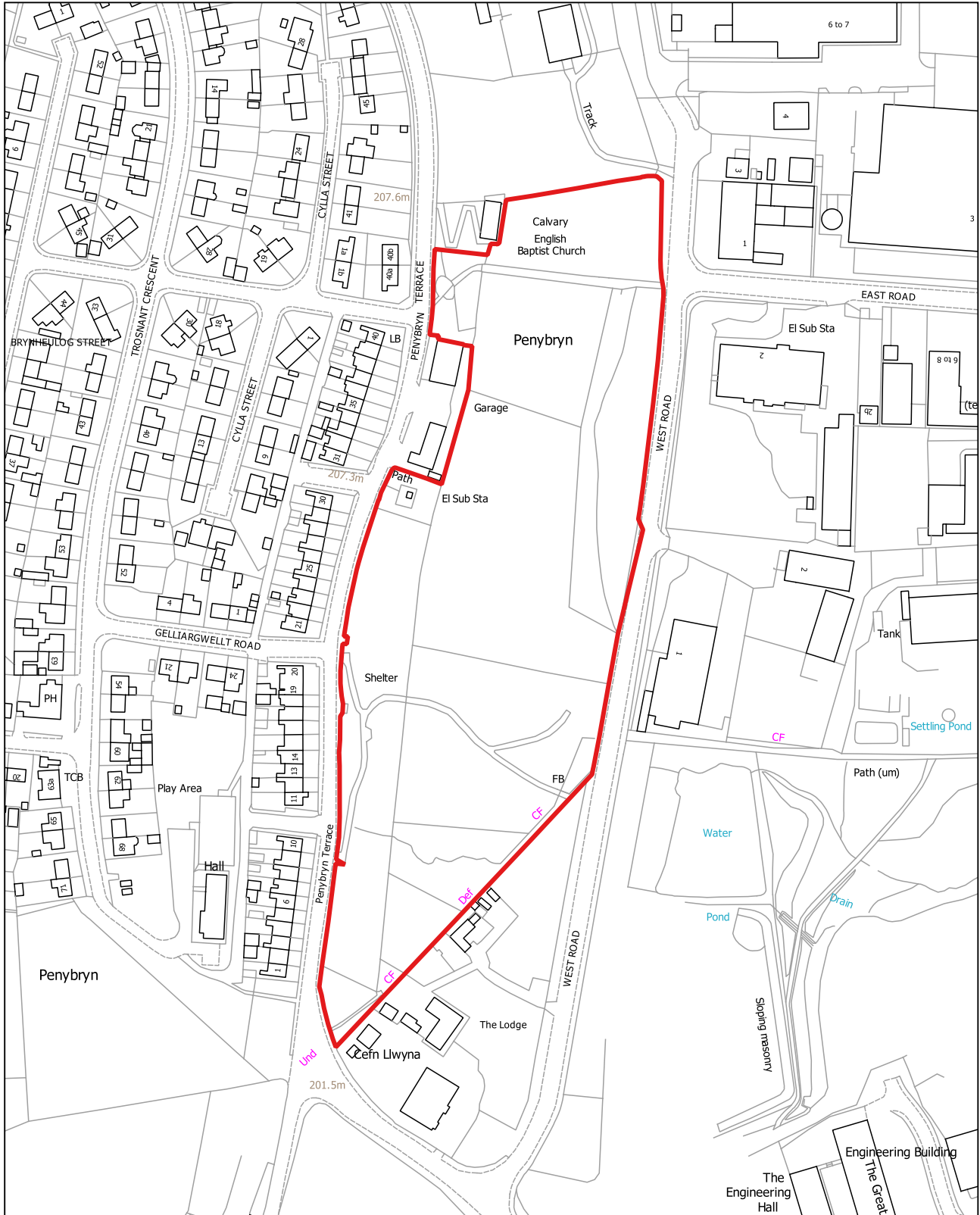
Arwnebedd v safle: 3.29 Ha

**Land West of West Road, Penallta (St. Cattwg)**

Existing Use: Green space / green wedge / grazing

Proposed use: Housing

Site Area: 3.29 Ha





YM025

1:2,500

**Tir i'r dwyrain o Penybryn Terrace, Pen-y-bryn (Catwg Sant)**

Defnydd presennol: Heb ei ddatblygu / Man agored cyhoeddus

Defnydd arfaethedig: Tai

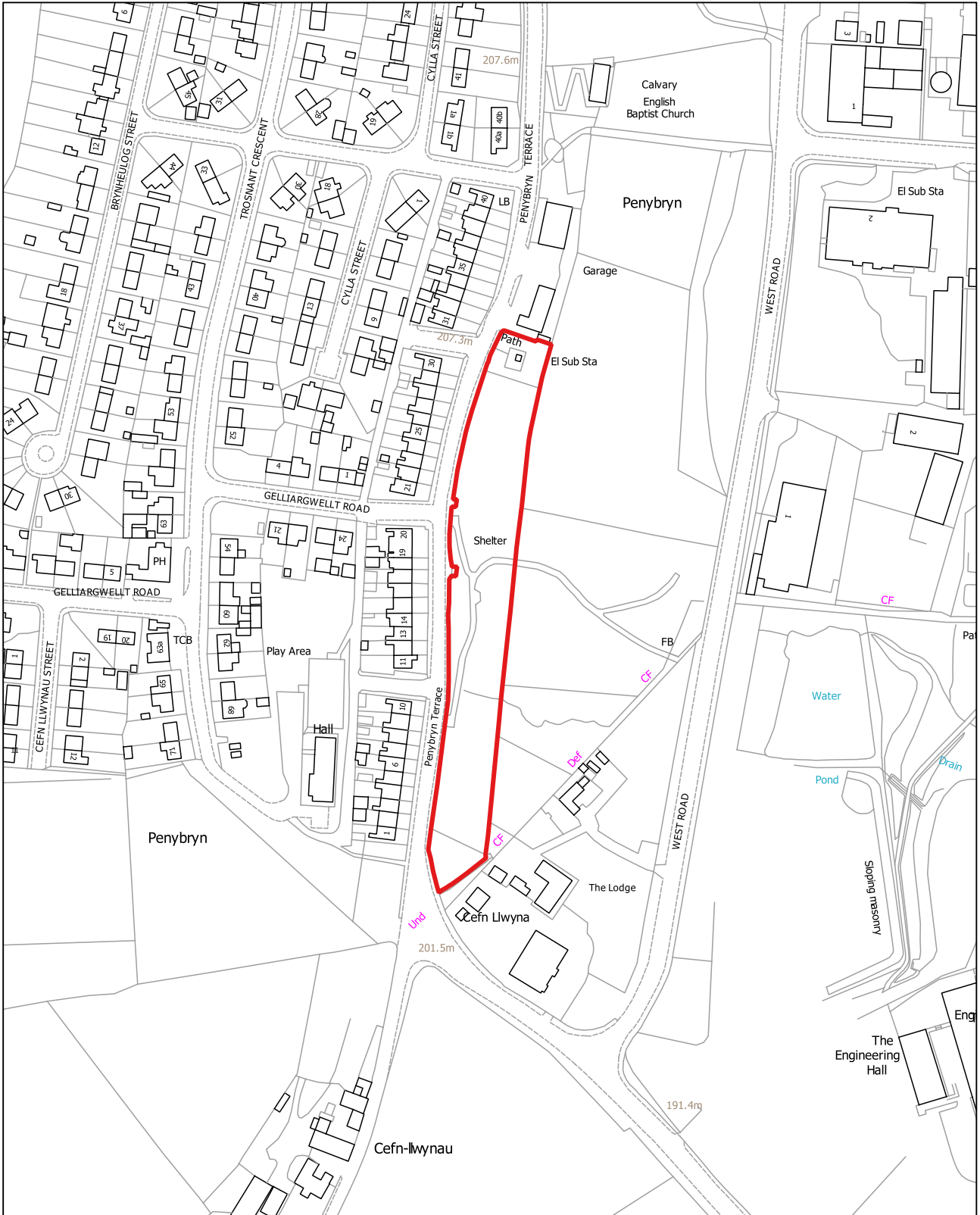
Arwnebedd v safle: 0.62 Ha

**Land east of Penybryn Terrace, Penybryn (St. Cattwg)**

Existing Use: Undeveloped / public open space

Proposed use: Housing

Site Area: 0.62 Ha



YM026

1:5,000

**Tir yn Fferm Ty Du, Nelson (Nelson)**

Defnydd presennol: Amaethyddol

Defnydd arfaethedig: Masnachol a thai

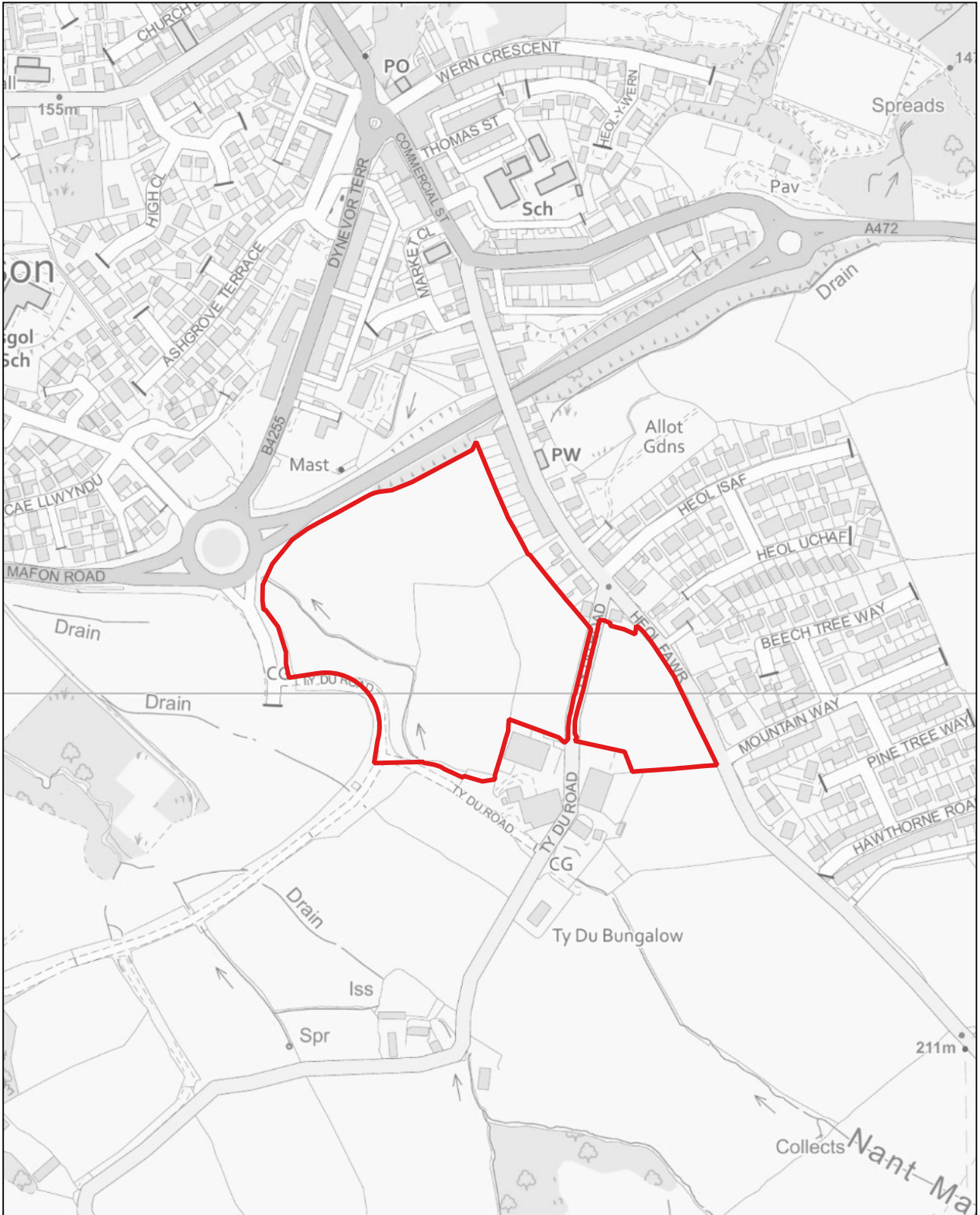
Arwnebedd v safle: 6.02 Ha

**Land at Ty Du Farm, Nelson (Nelson)**

Existing Use: Agricultural

Proposed use: Commercial and housing

Site Area: 6.02 Ha



YM027

1:2,500

**Tir yn gyfagos i Fferm Tir y Berth, Heol Hengoed, Penpedairheol (Catwg Sant)**

Defnydd presennol: Amaethyddol

Defnydd arfaethedig: Tai

Arwnebedd v safle: 3.59 Ha

**Land adjacent to Tir y Berth Farm, Hengoed Road, Penpedairheol (St. Cattwg)**

Existing Use: Agricultural

Proposed use: Housing

Site Area: 3.59 Ha



YM028

1:1,500

**Tir yn Fferm Tir Jack, Penpedairheol (Catwg Sant)**

Defnydd presennol: Amaethyddol

Defnydd arfaethedig: Tai

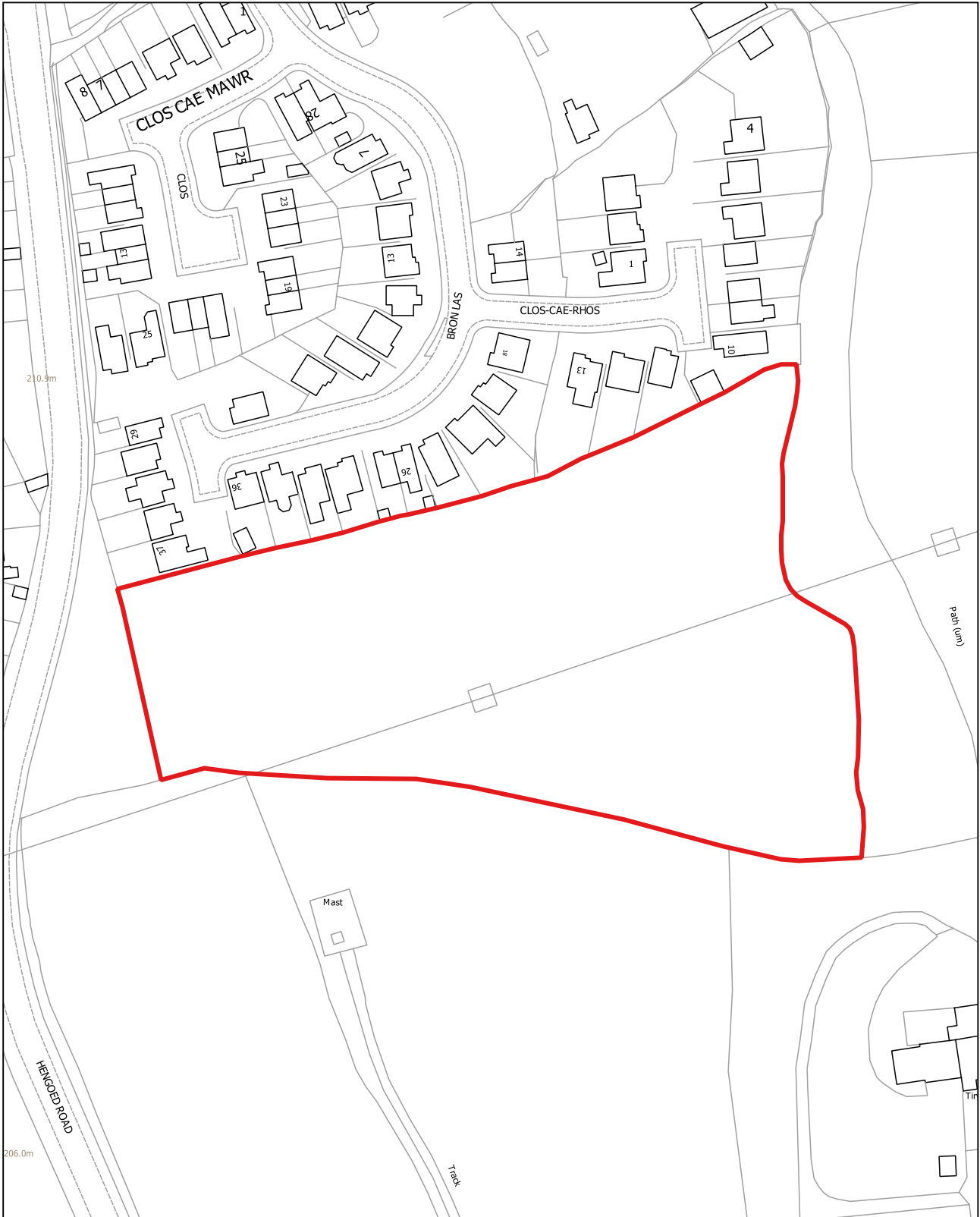
Arwnebedd v safle: 1.49 Ha

**Land at Tir Jack Farm, Penpedairheol (St. Cattwg)**

Existing Use: Agricultural

Proposed use: Housing

Site Area: 1.49 Ha



YM029

1:2,500

**Partmart Automotive Recycling, Sparesworld a Kalen Bungalow, Coed Duon (Catwg Sant)**

Defnydd presennol: lard adfer rhannau moduron a thai

Defnydd arfaethedig: Tai

Arwnebedd v safle: 3.97 Ha

**Partmart Automotive Recycling, Sparesworld and Kalen Bungalow, Blackwood (St. Cattwg)**

Existing Use: Motor-parts salvage yard and housing

Proposed use: Housing

Site Area: 3.97 Ha

