

# CAR PARKING STANDARDS

## PART 2 OF 2

### LOCAL DEVELOPMENT PLAN UP TO 2021 (REVISION 2)

ADOPTED JANUARY 2017

Man gwyrddach i fyw, gweithio ac ymweld  
A greener place to live, work and visit





# SUPPLEMENTARY PLANNING GUIDANCE PARKING ZONES

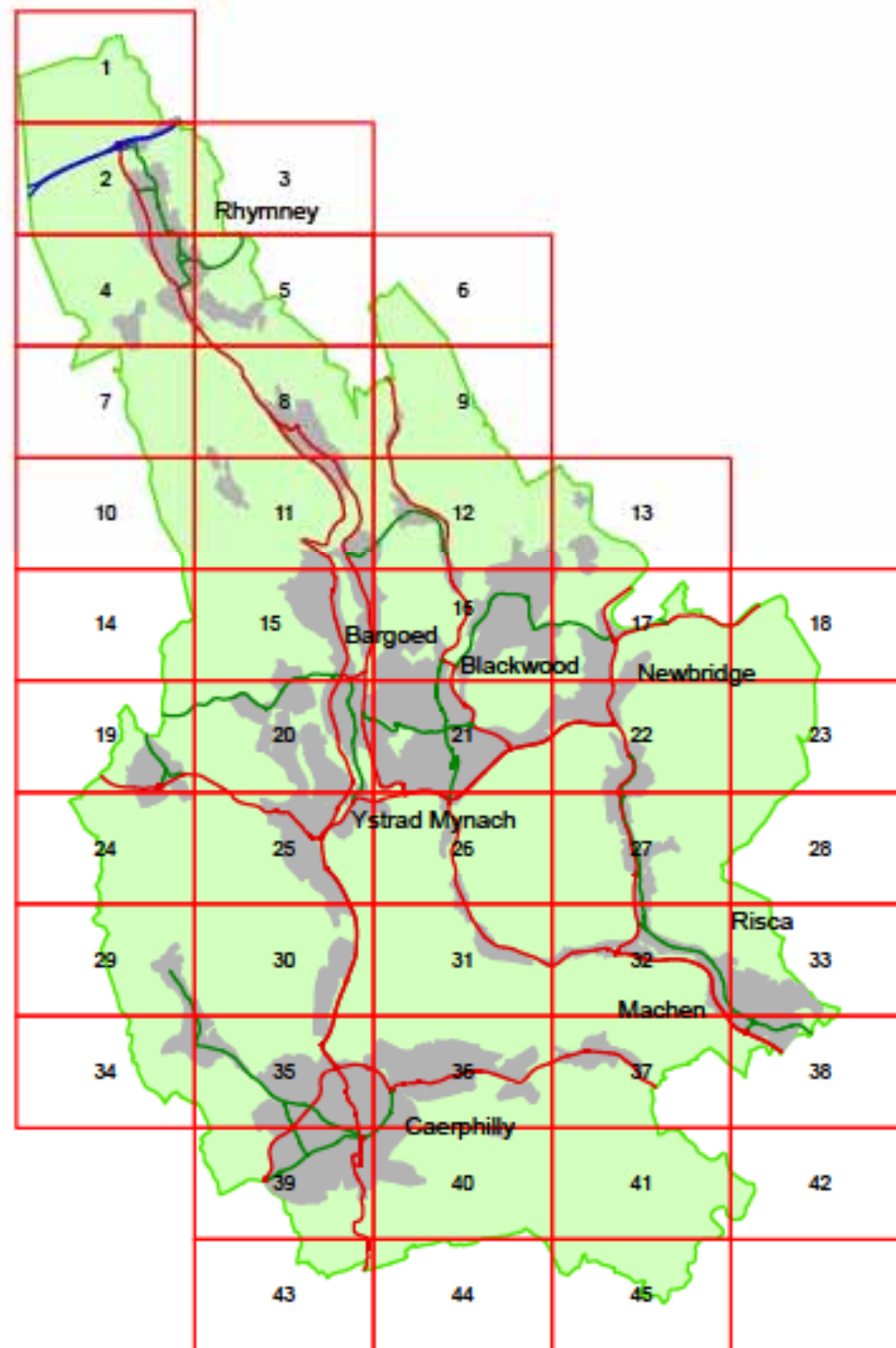
## ARWEINIAD CYNLLUNIO ATODOL PARTHAU PARCIO







# MAP LEGEND



Settlement	Map	Settlement	Map	Settlement	Map
Aberbargoed	11	Gelli-haf	21	Penyrheol	35
Aberbeeg	13	Gilfach	15	Phillip's town	8
Abercarn	22	Glan-y-nant	15	Pontllanfraith	21
Abertridwr	34	Glyn-gaer	20	Pontlottyn	4
Abertysswg	5	Graig-y-rhacca	36	Pontymister	33
Argoed	12	Groeswen	39	Pontywaun	27
Bargoed	11	Hafodyrynys	17	Porset	36
Bedwas	36	Hendredenny	35	Princetown	2
Bedwellty	16	Hengoed	20	Pwllypant	35
Blackwood	21	Holly bush	9	Rhymney	2
Britannia	15	Lansbury park	40	Risca	32
Brithdir	11	Llanbradach	30	Rudry	40
Brynawel	31	Llanfabon	24	Senghenydd	29
Bute town	2	Llechryd	13	Springfield	21
Caerphilly	39	Machen	37	Thornhill	43
Cefn Fforest	16	Maescywmmwr	25	Tirphil	8
Cefn Hengoed	20	Manmoel	9	Tir-y-berth	20
Croespenmaen	16	Markham	12	Trecenydd	39
Crosskeys	32	Mornington Meadows	36	Tredomen	25
Crumlin	17	Nelson	19	Treowen	17
Cwmcarn	22	New Tredegar	8	Trethomas	36
Cwmgelli	16	Newbridge	22	Trinant	17
Cwmfelinfach	31	Oakdale	16	Troedrihwfuch	8
Deri	11	Pantside	17	Tysign	33
Draethen	41	Penallta	20	Van	40
Elliot's town	11	Penmaen	21	Wattford	39
Energlyn	35	Pengam	20	Wattsville	27
Fleur-de-lis	20	Penpedairheol	15	Wern ddu	40
Fochriw	4	Pentwyn-mawr	20	Woodfieldside	21
Gelligaer	20	Penybryn	20	Wyllie	26
Gelligaer Common	10	Pen-y-fan	12	Ynysddu	26
Gelligroes	26			Ystrad Mynach	25





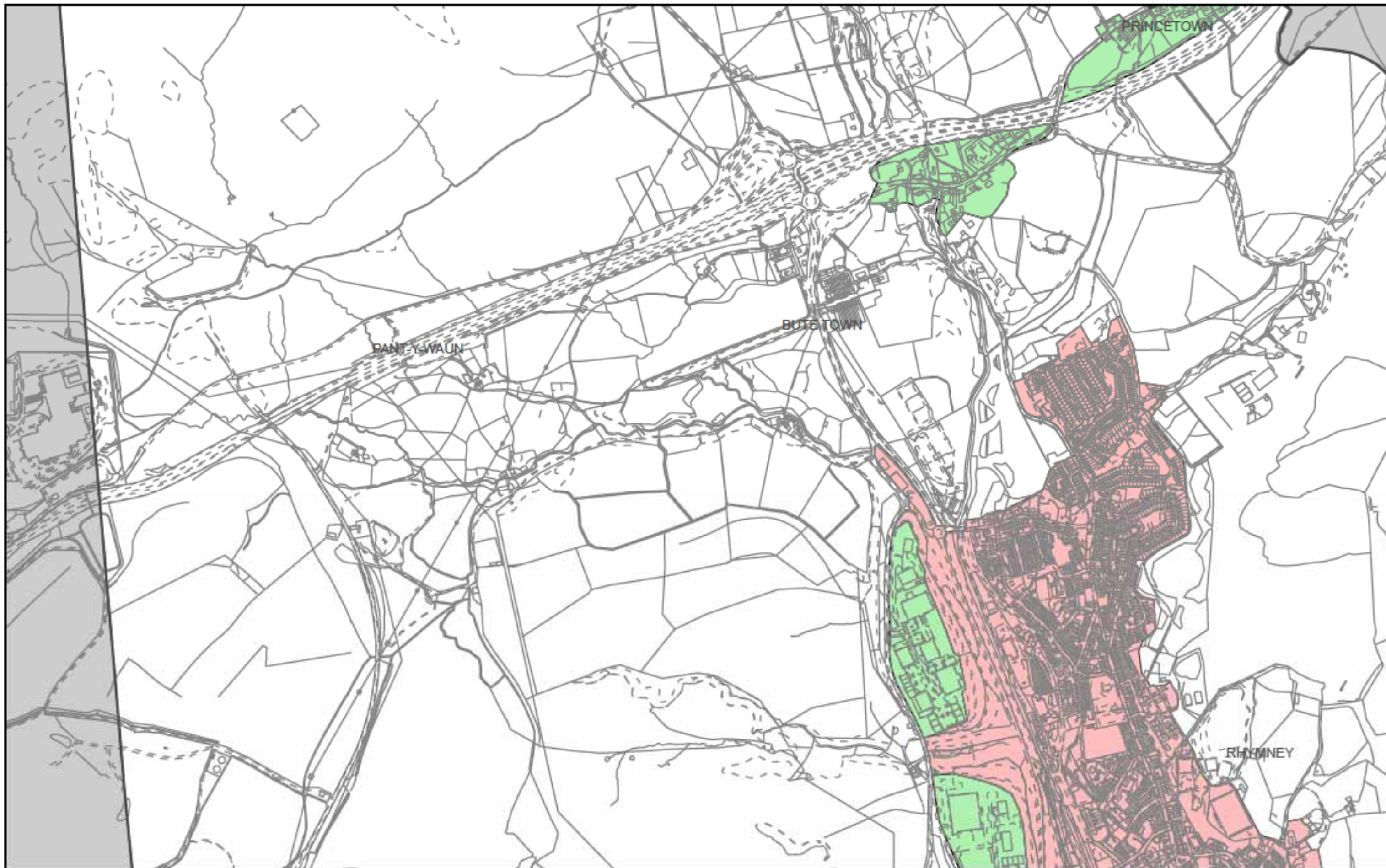
N  
 Scale: 1:10,000    Parking Zones  
 Map Ref: SO1011    Supplementary Planning Guidance  
 © Crown Copyright 2008, Caerphilly County Borough Council, 100025372.  
 © Hawifraint y Goron, 2008. Cyngor Bwrdeistref Sirol Caerffili, 100025372.

**1**  
 Caerphilly Local Development Plan  
 Up to 2021

**Legend**  
 Zone 2    Zone 4  
 Zone 3    Zone 5  
 Zone 6







N  
 Scale: 1:10,000  
 Map Ref: SO1008  
 Parking Zones  
 Supplementary Planning Guidance  
 © Crown Copyright 2008, Caerphilly County Borough Council, 100025372.  
 © Hawlfraint y Goron, 2008. Cyngor Bwrdeistref Sirol Caerffili, 100025372.


**2**  
 Caerphilly Local Development Plan  
 Up to 2021

**Legend**  
 Zone 2  
 Zone 3  
 Zone 4  
 Zone 5  
 Zone 6












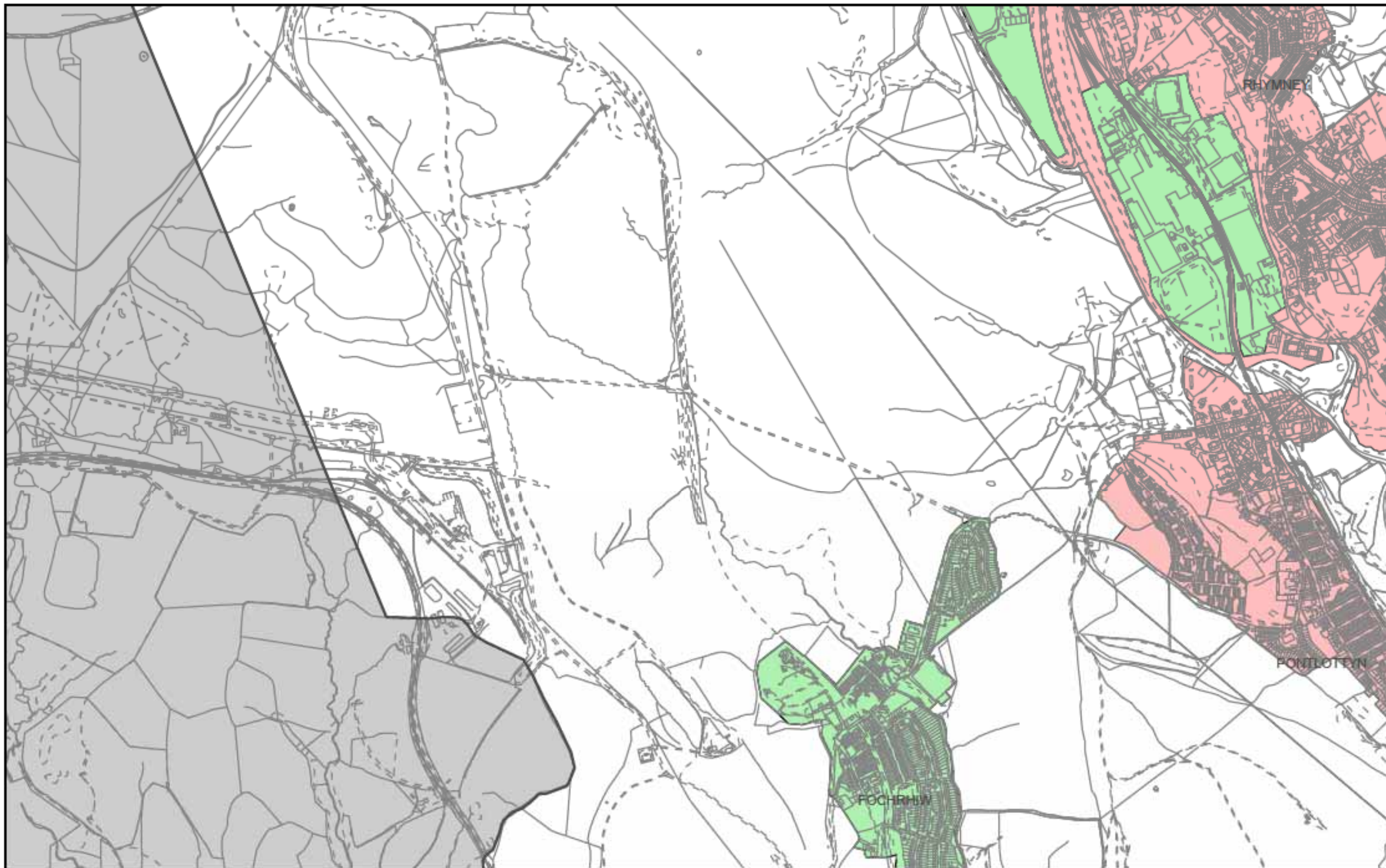

 Scale: 1:10,000    Parking Zones  
 Map Ref: SO1408    Supplementary Planning Guidance  
 © Crown Copyright 2008, Caerphilly County Borough Council, 100025372.  
 © Hawlfraint y Goron, 2008. Cyngor Bwrdeistref Sirol Caerffili, 100025372.

3  
 Caerphilly Local Development Plan  
 Up to 2021

**Legend**  
 Zone 2     Zone 5  
 Zone 3     Zone 6  
 Zone 4







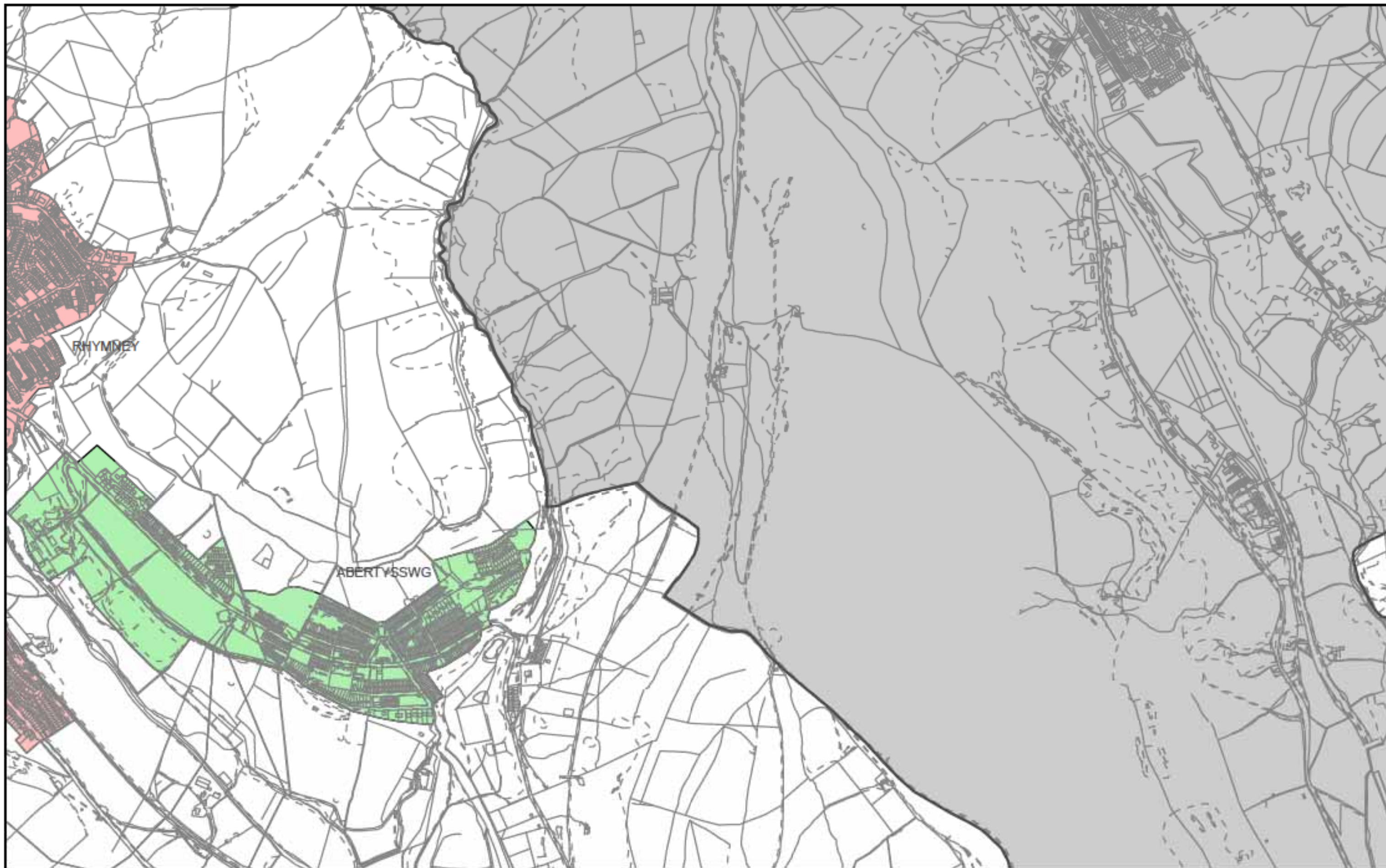
N  
 Scale: 1:10,000  
 Map Ref: SO1006  
 Parking Zones  
 Supplementary Planning Guidance  
 © Crown Copyright 2008, Caerphilly County Borough Council, 100025372.  
 © Hawlfraint y Goron, 2008. Cyngor Bwrdeistref Sirol Caerffili, 100025372.

**4**  
 Caerphilly Local Development Plan  
 Up to 2021

**Legend**  
 Zone 2 (blue)  
 Zone 3 (yellow-green)  
 Zone 4 (red)  
 Zone 5 (green)  
 Zone 6 (white)







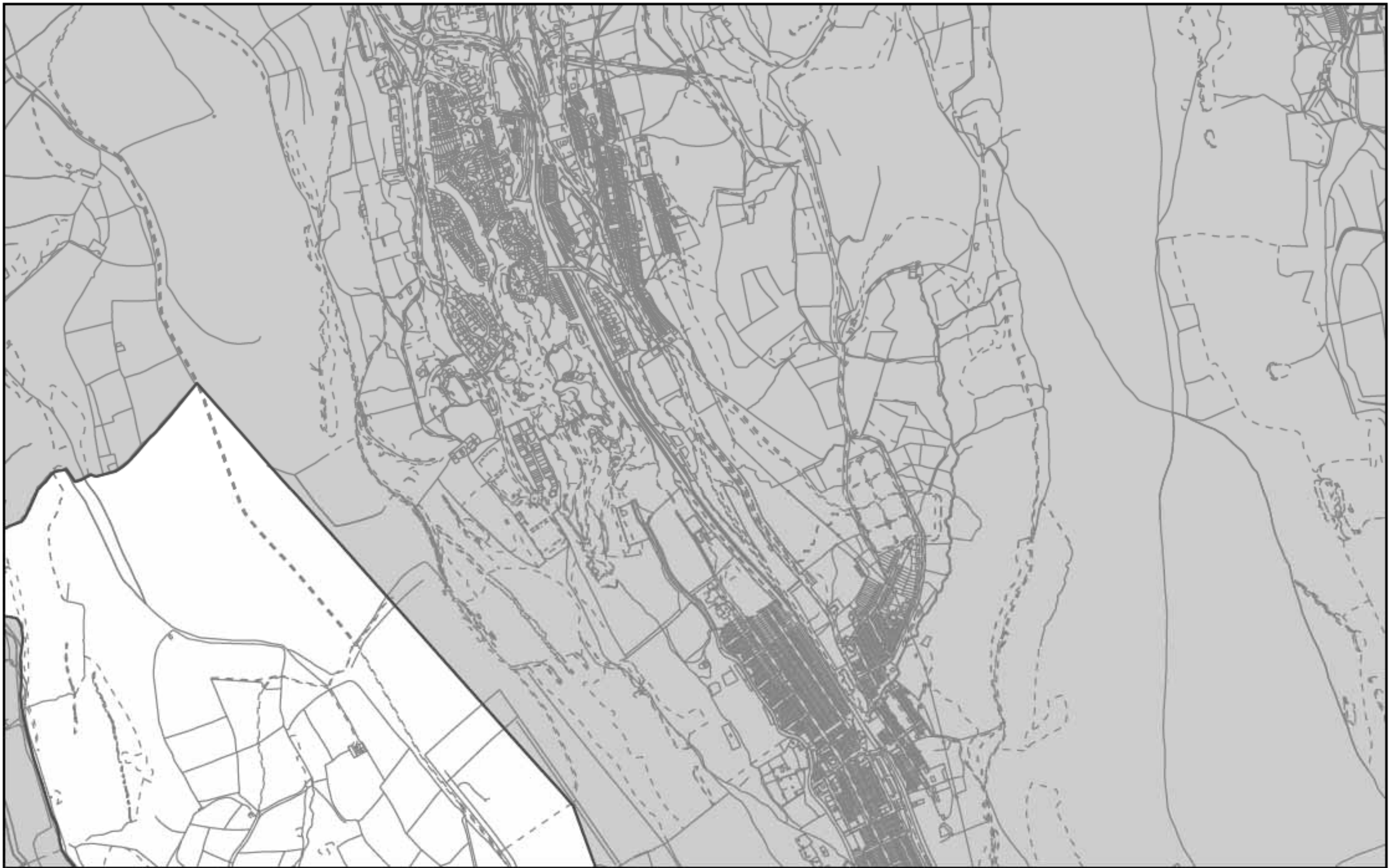
N  
 Scale: 1:10,000    Parking Zones  
 Map Ref: SO1406    Supplementary Planning Guidance  
 © Crown Copyright 2008, Caerphilly County Borough Council, 100025372.  
 © Hawtiraft y Goron, 2008, Cyngor Bwrdeistref Sirol Caerffili, 100025372.

**5**  
 Caerphilly Local Development Plan  
 Up to 2021

**Legend**  
 Zone 2    Zone 4  
 Zone 3    Zone 5  
 Zone 6







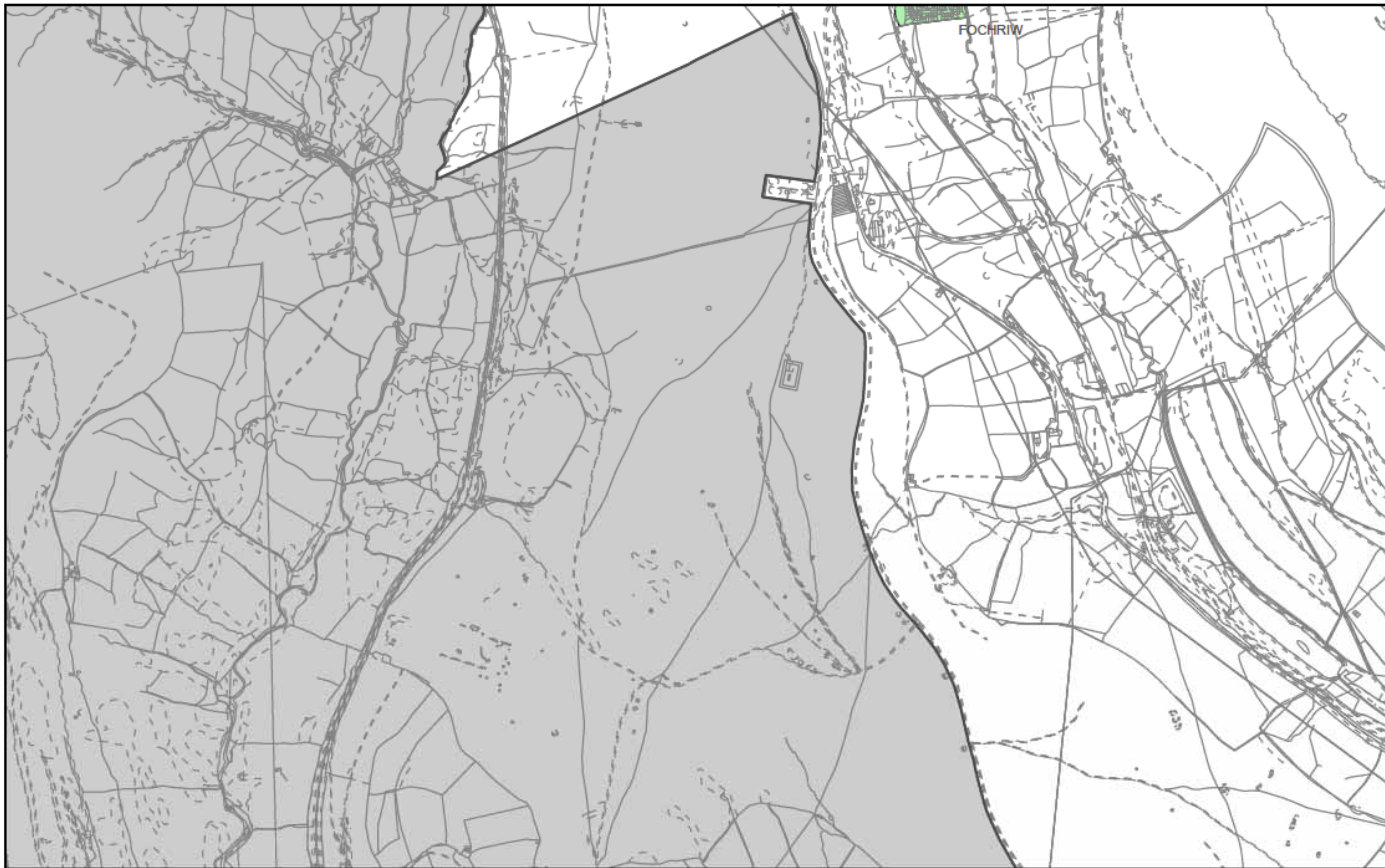
N  
 Scale: 1:10,000    Parking Zones  
 Map Ref: SO1806    Supplementary Planning Guidance  
 © Crown Copyright 2008, Caerphilly County Borough Council, 100025372.  
 © Hawlfraint y Goron, 2008. Cyngor Bwrdeistref Sirol Caerffili, 100025372.


**6**  
 Caerphilly Local Development Plan  
 Up to 2021

**Legend**  
 Zone 2    Zone 4  
 Zone 3    Zone 5  
 Zone 6







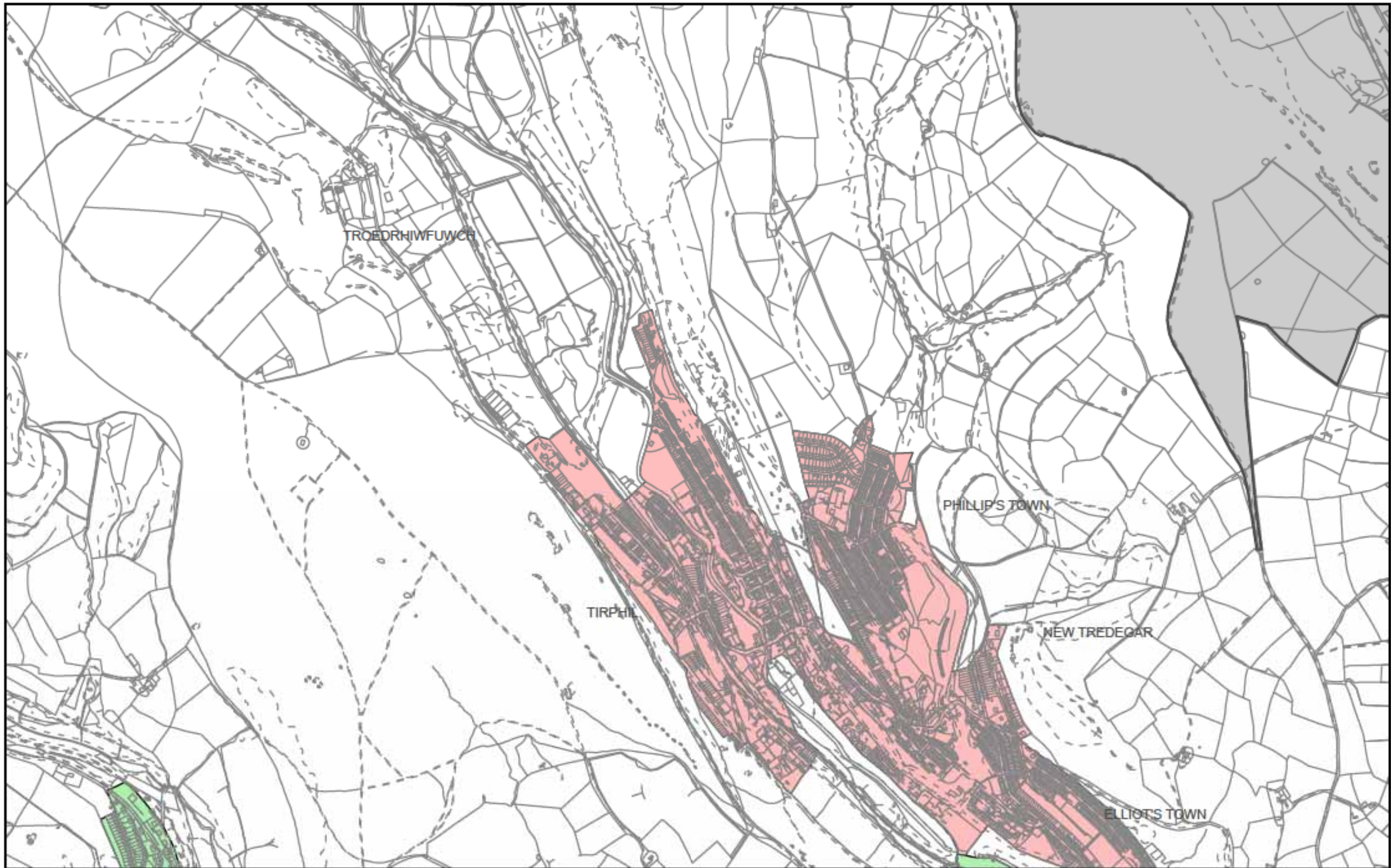

 Scale: 1:10,000    Parking Zones  
 Map Ref: SO1003    Supplementary Planning Guidance  
 © Crown Copyright 2008, Caerphilly County Borough Council, 100025372.  
 © Hawlfraint y Goron, 2008. Cyngor Bwrdeistref Sirol Caerffili, 100025372.

7  
 Caerphilly Local Development Plan  
 Up to 2021

**Legend**  
 Zone 2     Zone 5  
 Zone 3     Zone 4  
 Zone 6







N  
 Scale: 1:10,000  
 Map Ref: SO1403  
 Parking Zones  
 Supplementary Planning Guidance  
 © Crown Copyright 2008, Caerphilly County Borough Council, 100025372.  
 © Hawlfraint y Goron, 2008. Cyngor Bwrdeistref Sirol Caerffili, 100025372.

**8**  
 Caerphilly Local Development Plan  
 Up to 2021

**Legend**  
 Zone 2  
 Zone 3  
 Zone 4  
 Zone 5  
 Zone 6







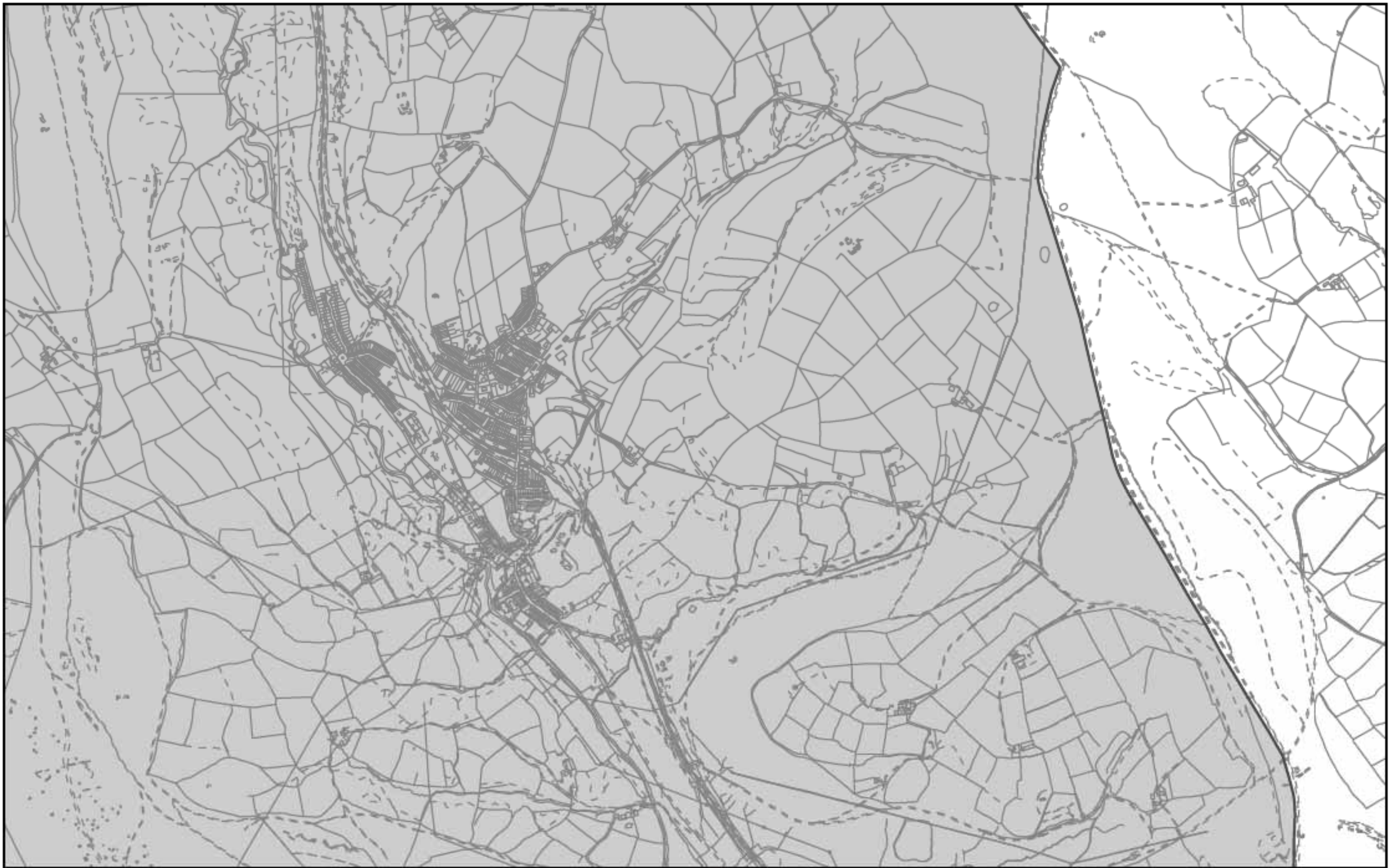
N  
 Scale: 1:10,000  
 Map Ref: SO1803  
 Parking Zones  
 Supplementary Planning Guidance  
 © Crown Copyright 2008, Caerphilly County Borough Council, 100025372.  
 © Hawlfraint y Goron, 2008. Cyngor Bwrdeistref Sirol Caerffili, 100025372.


**9**  
 Caerphilly Local Development Plan  
 Up to 2021

**Legend**  
 Zone 2  
 Zone 3  
 Zone 4  
 Zone 5  
 Zone 6








 Scale: 1:10,000    Parking Zones  
 Map Ref: SO1001    Supplementary Planning Guidance  
 © Crown Copyright 2008, Caerphilly County Borough Council, 100025372.  
 © Hawlfraint y Goron, 2008. Cyngor Bwrdeistref Sirol Caerffili, 100025372.

10  
 Caerphilly Local Development Plan  
 Up to 2021

**Legend**  
 Zone 2     Zone 5  
 Zone 3     Zone 6  
 Zone 4







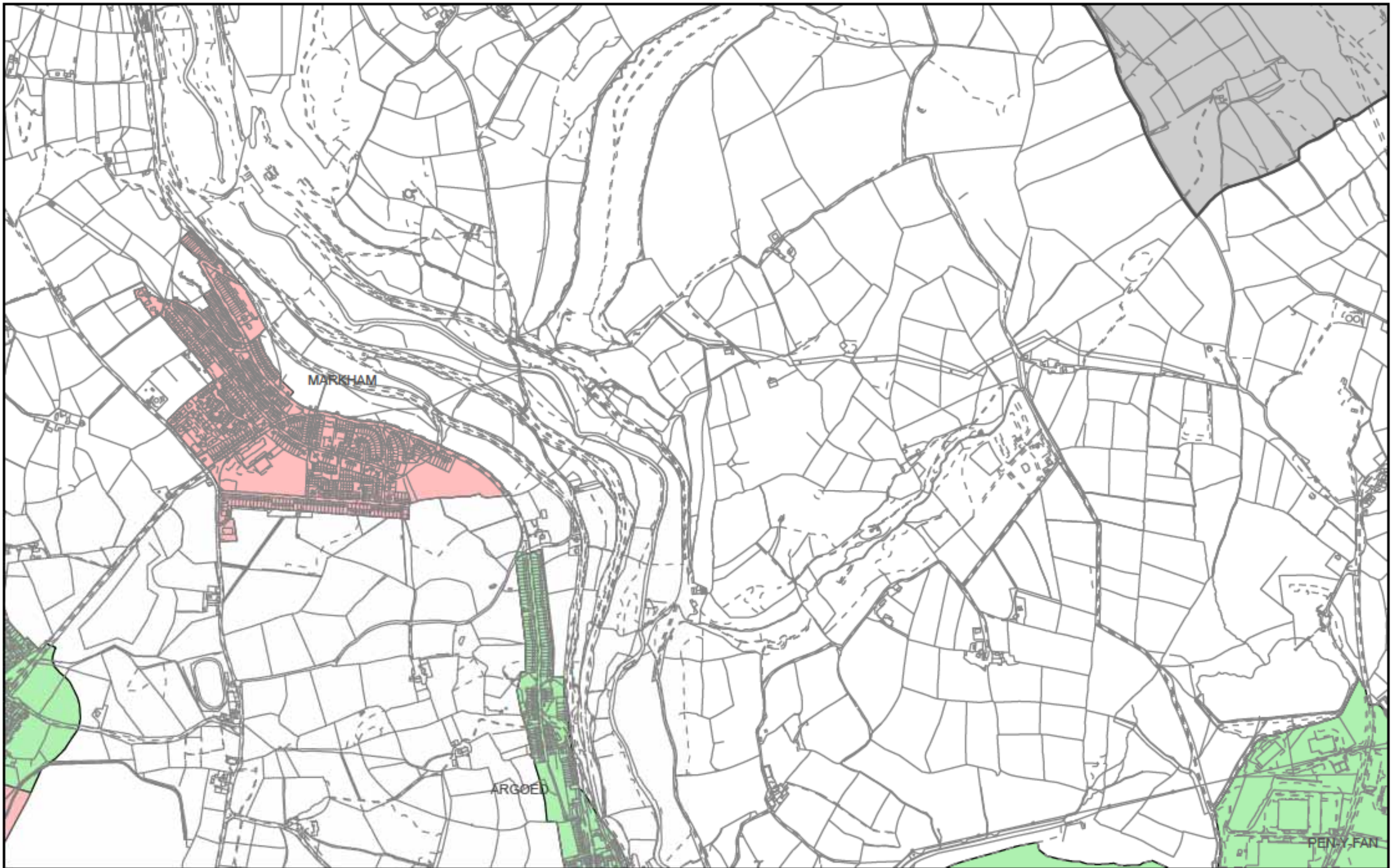
N  
 Scale: 1:10,000 Parking Zones  
 Map Ref: SO1401 Supplementary Planning Guidance  
 © Crown Copyright 2008, Caerphilly County Borough Council, 100025372.  
 © Hawlfraint y Goron, 2008. Cyngor Bwrdeistref Sirol Caerffili, 100025372.

**11**  
 Caerphilly Local Development Plan  
 Up to 2021

Legend	
	Zone 2
	Zone 3
	Zone 4
	Zone 5
	Zone 6







N  
 Scale: 1:10,000 Parking Zones  
 Map Ref: SO1801 Supplementary Planning Guidance  
 © Crown Copyright 2008, Caerphilly County Borough Council, 100025372.  
 © Hawlfraint y Goron, 2008. Cyngor Bwrdeistref Sirol Caerffili, 100025372.

**12**  
 Caerphilly Local Development Plan  
 Up to 2021

**Legend**  
 Zone 2  
 Zone 3  
 Zone 4  
 Zone 5  
 Zone 6







N  
 Scale: 1:10,000    Parking Zones  
 Map Ref: SO2201    Supplementary Planning Guidance  
 © Crown Copyright 2008, Caerphilly County Borough Council, 100025372.  
 © Hawlfraint y Goron, 2008. Cyngor Bwrdeistref Sirol Caerffili, 100025372.


**13**  
 Caerphilly Local Development Plan  
 Up to 2021

**Legend**  
 Zone 2     Zone 5  
 Zone 3     Zone 6  
 Zone 4













**N**  
 Scale: 1:10,000  
 Map Ref: ST1098  
 Parking Zones  
 Supplementary Planning Guidance  
 © Crown Copyright 2008, Caerphilly County Borough Council, 100025372.  
 © Hawlfraint y Goron, 2008. Cyngor Bwrdeistref Sirol Caerffili, 100025372.

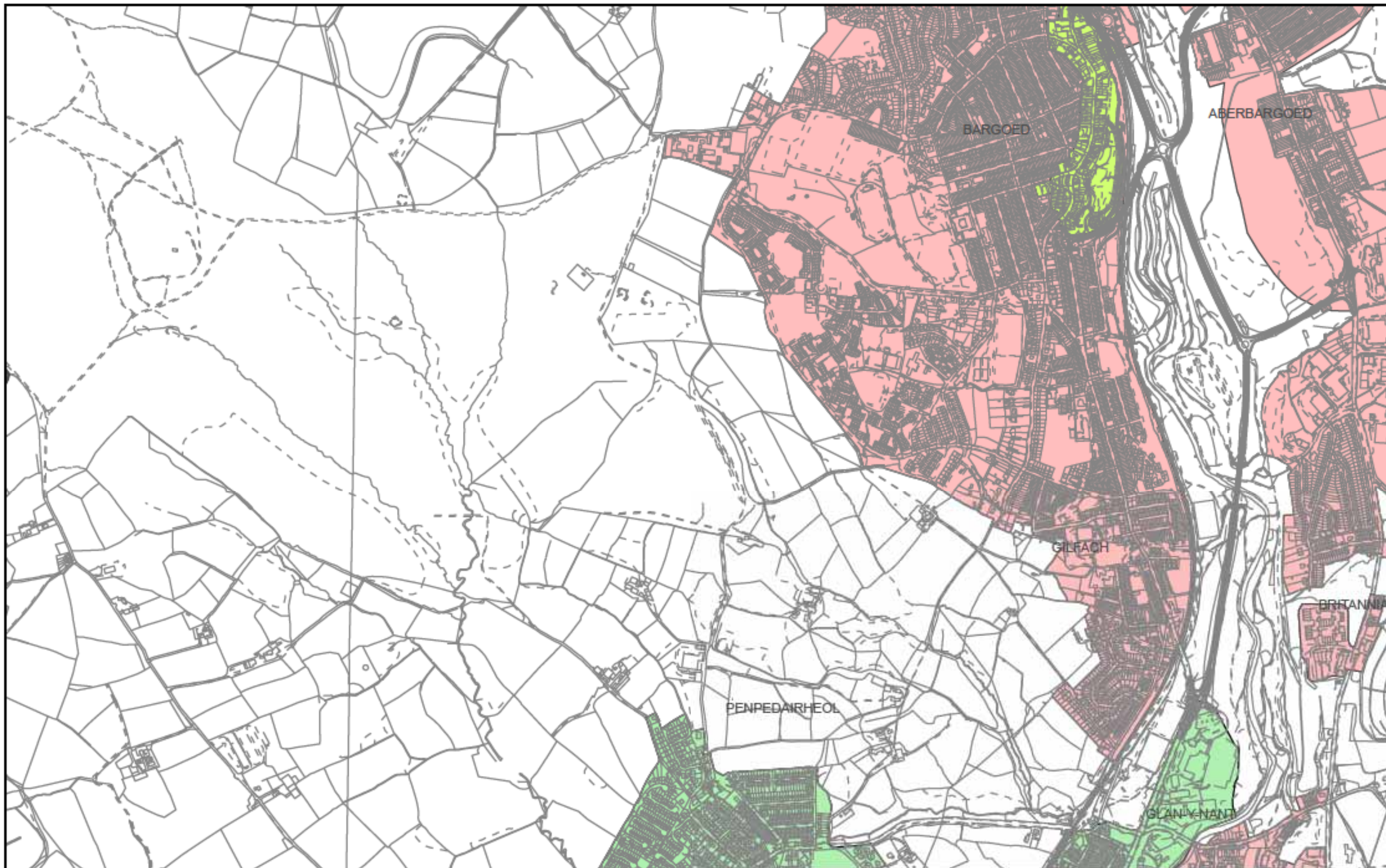
14  
 Caerphilly Local Development Plan  
 Up to 2021

**Legend**

	Zone 2		Zone 4
	Zone 3		Zone 5
			Zone 6







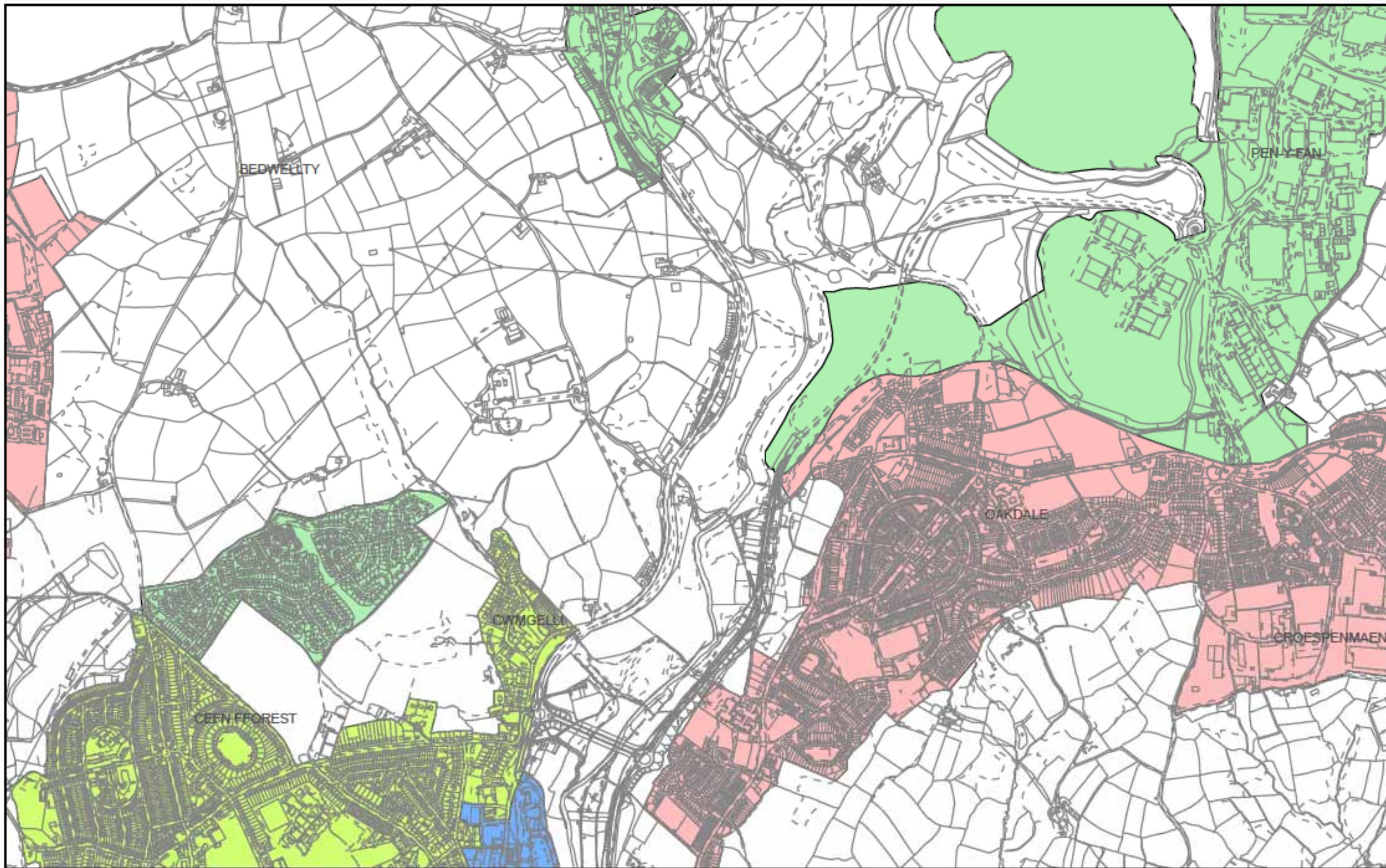
N  
 Scale: 1:10,000 Parking Zones  
 Map Ref: ST1498 Supplementary Planning Guidance  
 © Crown Copyright 2008, Caerphilly County Borough Council, 100025372.  
 © Hawifraint y Goron, 2008. Cyngor Bwrdeistref Sirol Caerffili, 100025372.

**15**  
 Caerphilly Local Development Plan  
 Up to 2021

**Legend**  
 Zone 2 (blue)  
 Zone 3 (yellow-green)  
 Zone 4 (red)  
 Zone 5 (green)  
 Zone 6 (white)







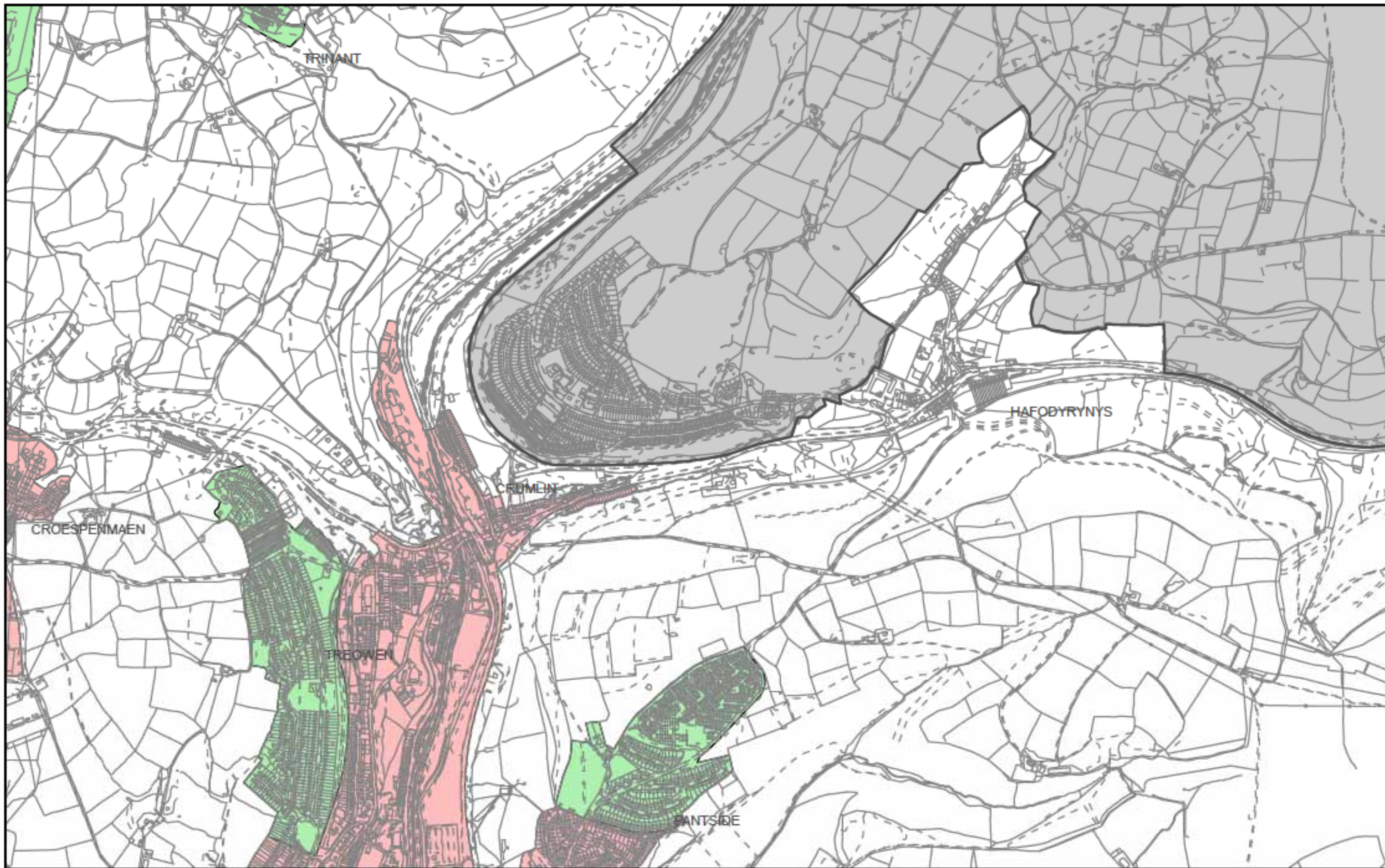
N  
 Scale: 1:10,000    Parking Zones  
 Map Ref: ST1898    Supplementary Planning Guidance  
 © Crown Copyright 2008, Caerphilly County Borough Council, 100025372.  
 © Hawlfraint y Goron, 2008. Cyngor Bwrdeistref Sirol Caerffili, 100025372.

**16**  
 Caerphilly Local Development Plan  
 Up to 2021

**Legend**  
 Zone 2 (Blue)    Zone 3 (Yellow-Green)  
 Zone 4 (Red)    Zone 5 (Green)  
 Zone 6 (White)







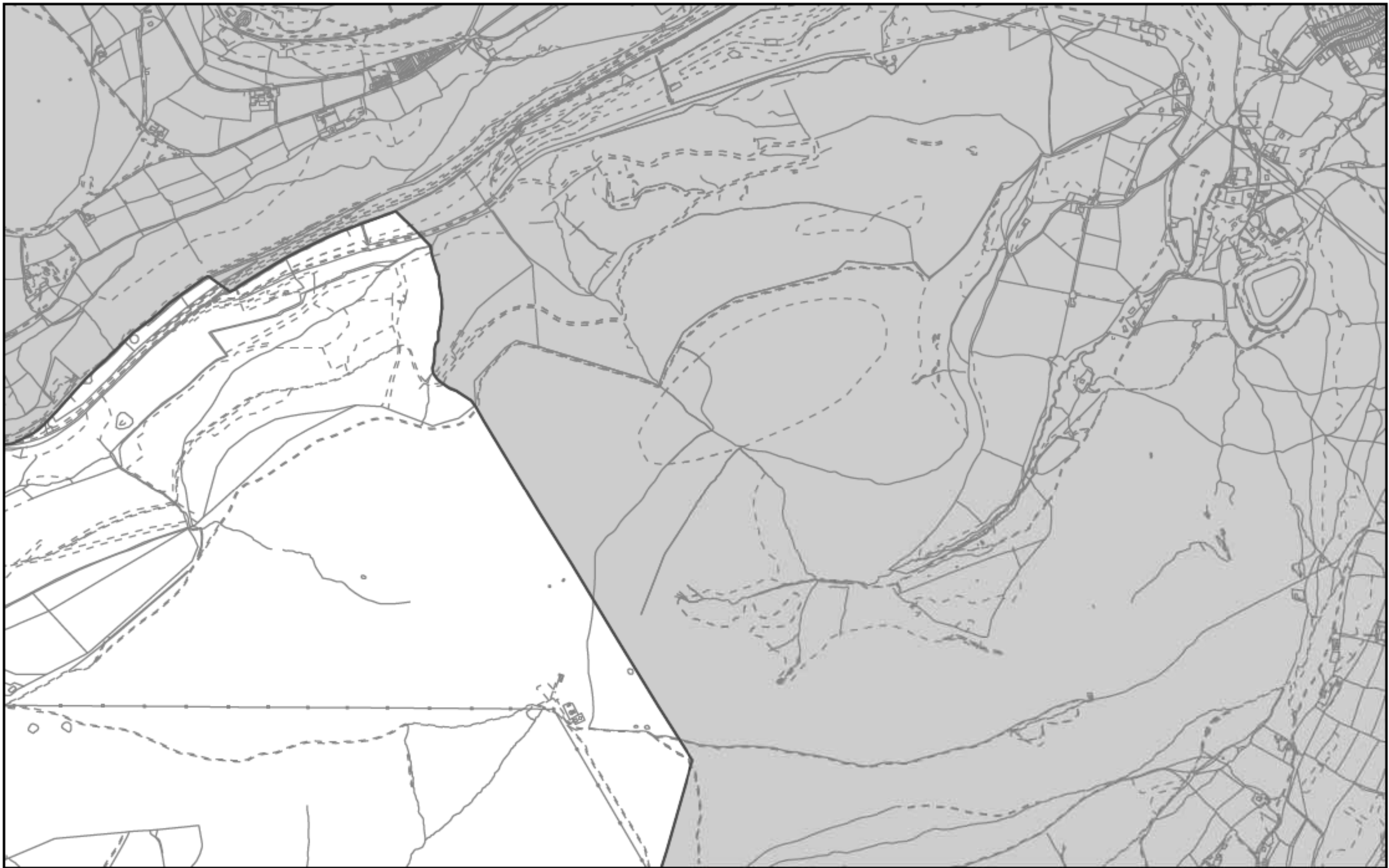
N  
 Scale: 1:10,000  
 Map Ref: ST2298  
 Parking Zones  
 Supplementary Planning Guidance  
 © Crown Copyright 2008, Caerphilly County Borough Council, 100025372.  
 © Hawlfraint y Goron, 2008. Cyngor Bwrdeistref Sirol Caerffili, 100025372.

**17**  
 Caerphilly Local Development Plan  
 Up to 2021

**Legend**  
 Zone 2 (Blue)  
 Zone 3 (Yellow-green)  
 Zone 4 (Red)  
 Zone 5 (Green)  
 Zone 6 (White)







	Scale: 1:10,000	Parking Zones
	Map Ref: ST2698	Supplementary Planning Guidance
<small>© Crown Copyright 2008, Caerphilly County Borough Council, 100025372.          © Hawifraint y Goron, 2008. Cyngor Bwrdeistref Sirol Caerffili, 100025372.</small>		

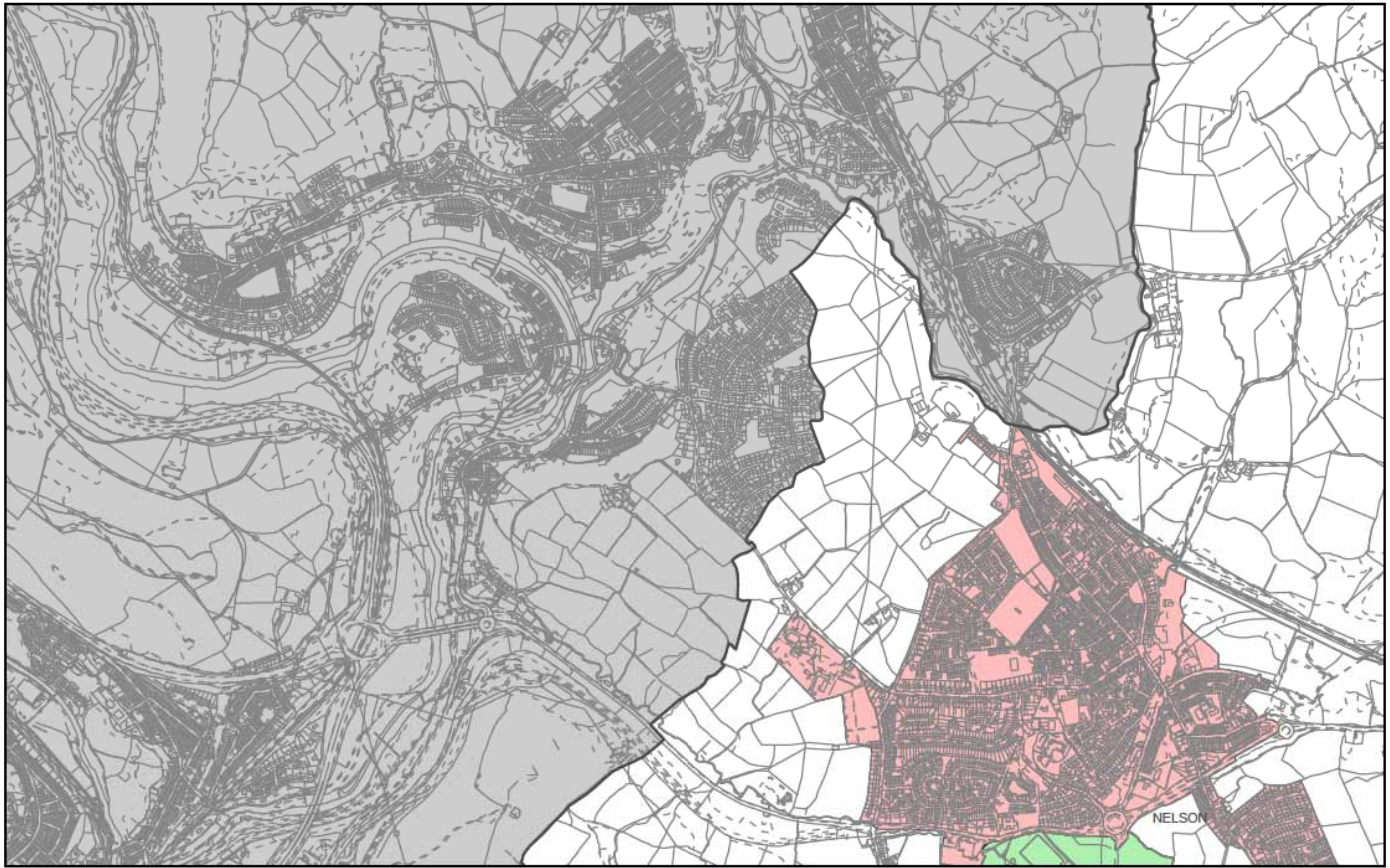
# 18


Caerphilly Local Development Plan  
Up to 2021

Legend	
	Zone 2
	Zone 3
	Zone 4
	Zone 5
	Zone 6












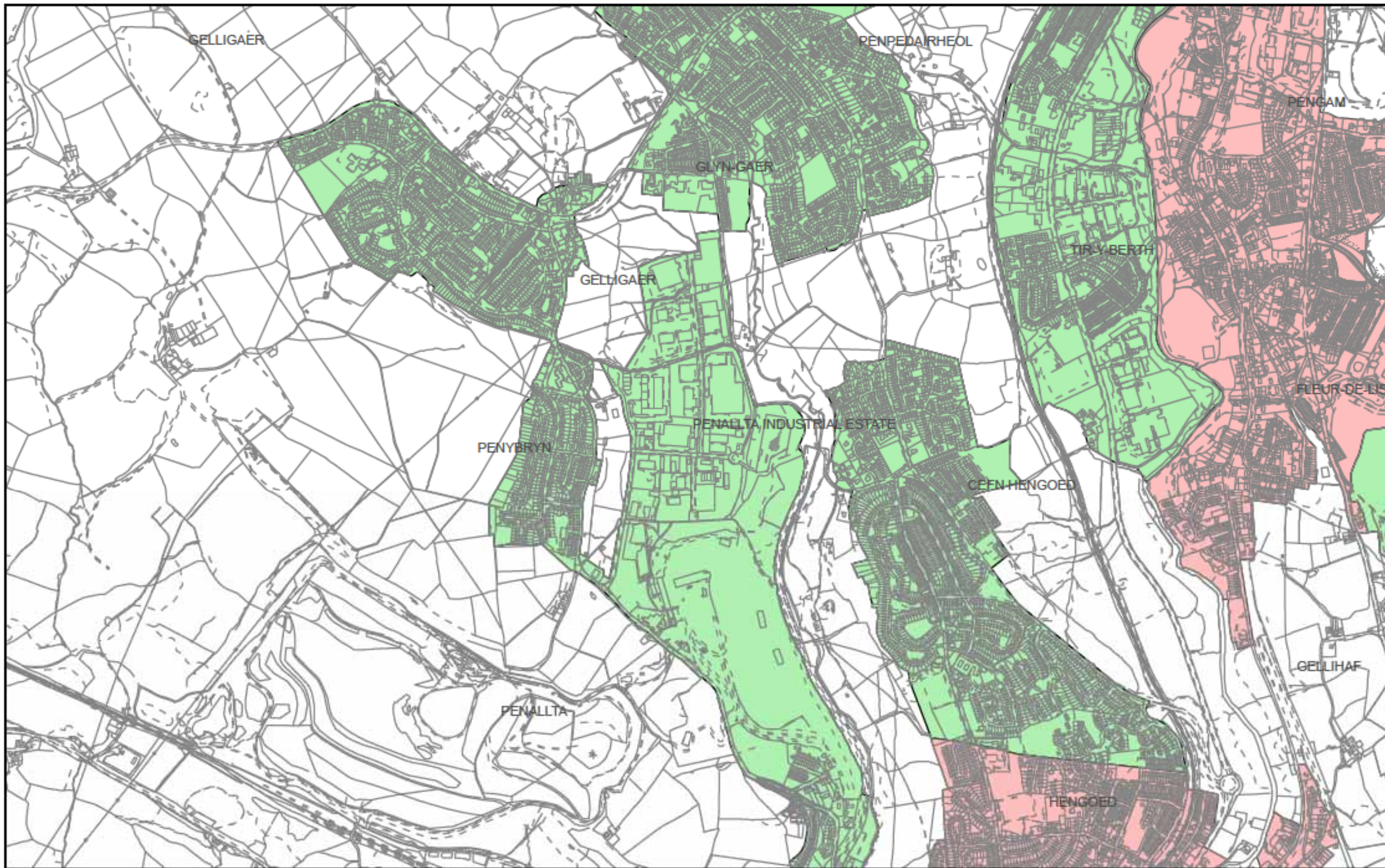

 Scale: 1:10,000    Parking Zones  
 Map Ref: ST1096    Supplementary Planning Guidance  
 © Crown Copyright 2008, Caerphilly County Borough Council, 100025372.  
 © Hawlfraint y Goron, 2008. Cyngor Bwrdeistref Sirol Caerffili, 100025372.

**19**  
 Caerphilly Local Development Plan  
 Up to 2021

**Legend**  
 Zone 2     Zone 5  
 Zone 3     Zone 6  
 Zone 4







Scale: 1:10,000  
 Map Ref: ST1496  
 Parking Zones  
 Supplementary Planning Guidance

© Crown Copyright 2008, Caerphilly County Borough Council, 100025372.  
 © Hawlfraint y Goron, 2008. Cyngor Bwrdeistref Sirol Caerffili, 100025372.

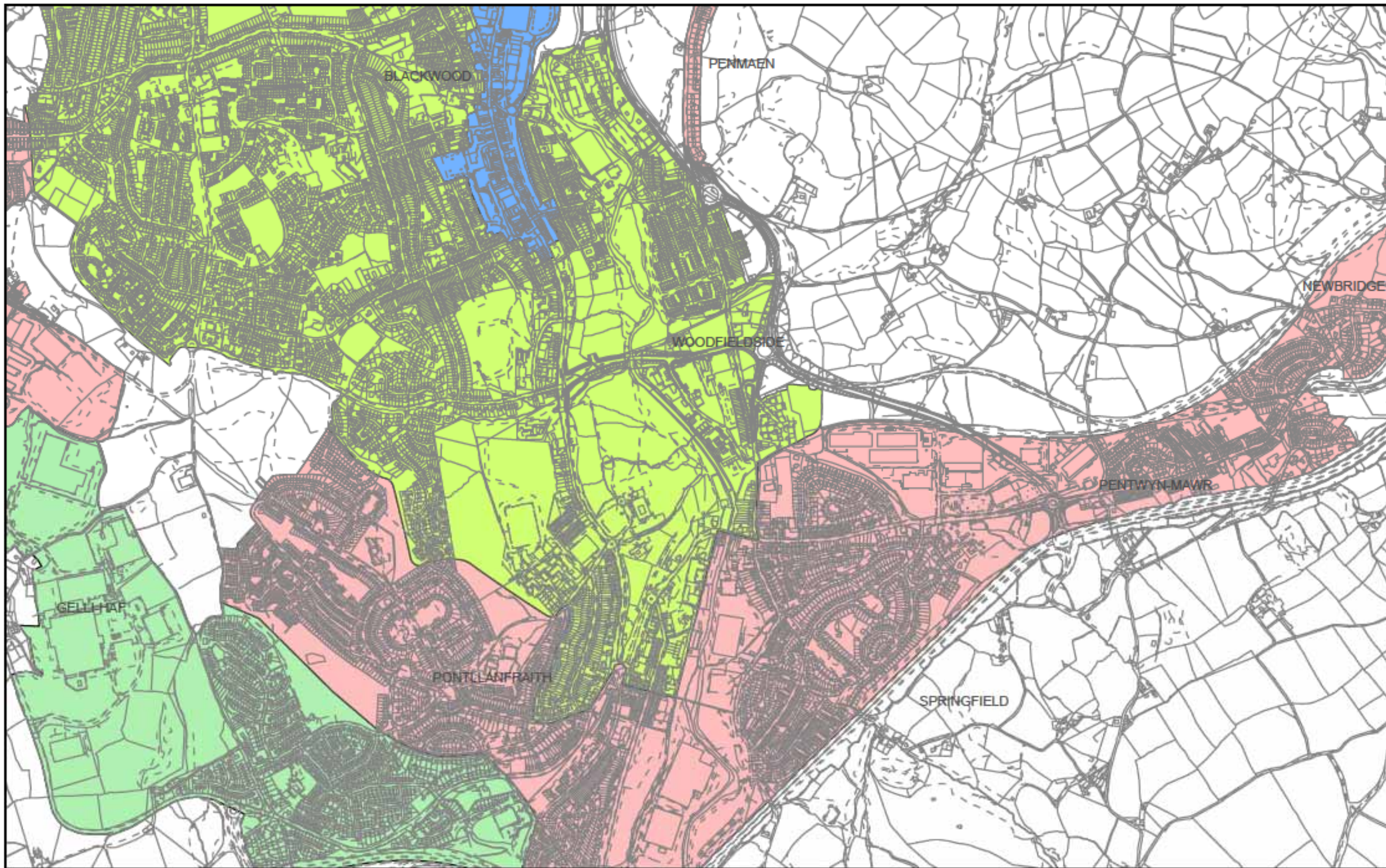
# 20

Caerphilly Local Development Plan  
Up to 2021

Legend	
	Zone 4
	Zone 2
	Zone 5
	Zone 3
	Zone 6







Scale: 1:10,000    Parking Zones  
 Map Ref: ST1896    Supplementary Planning Guidance

© Crown Copyright 2008, Caerphilly County Borough Council, 100025372.  
 © Hawlfraint y Goron, 2008, Cyngor Bwrdeistref Sirol Caerffili, 100025372.

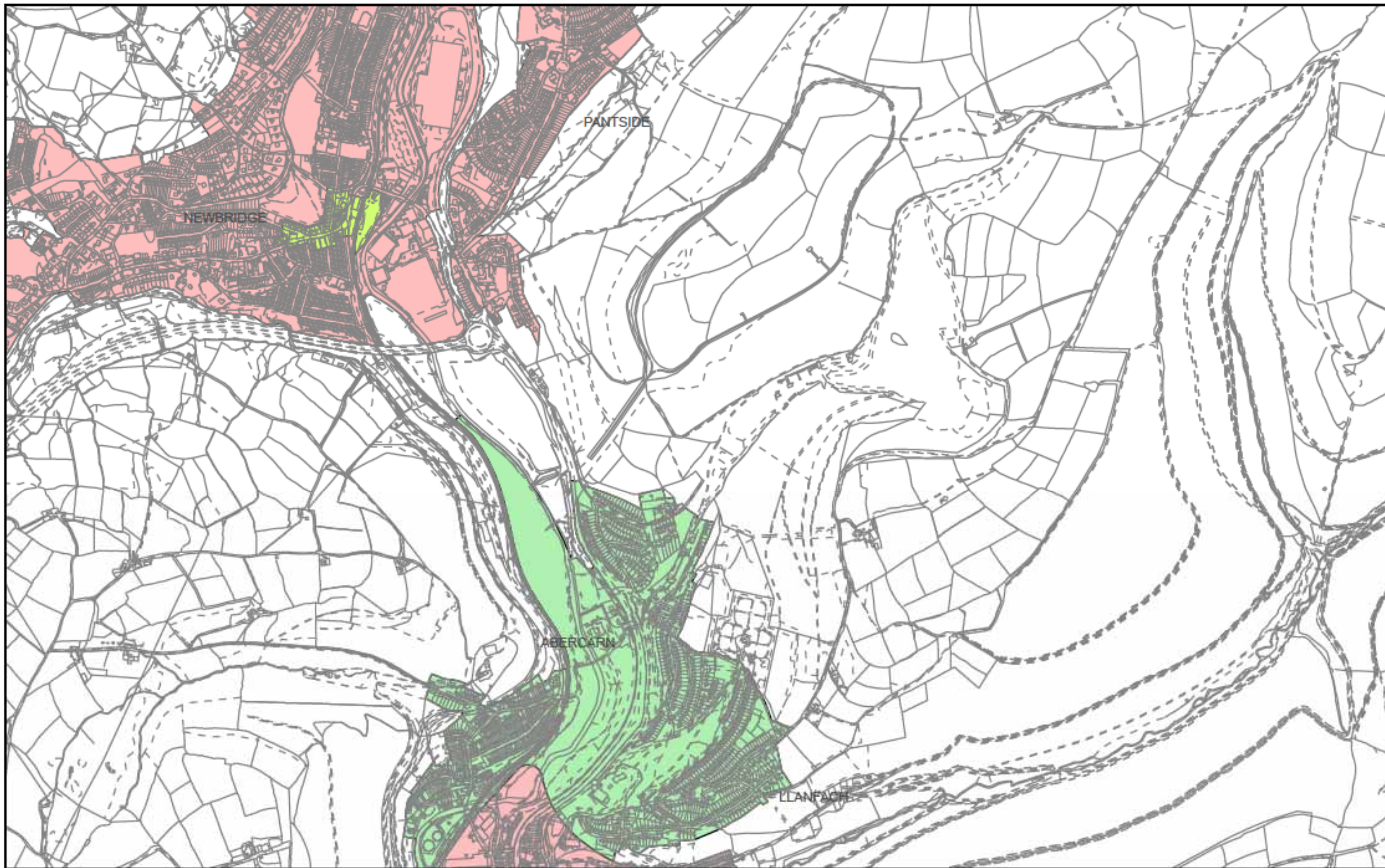
# 21

Caerphilly Local Development Plan  
Up to 2021

Legend	
	Zone 2
	Zone 3
	Zone 4
	Zone 5
	Zone 6







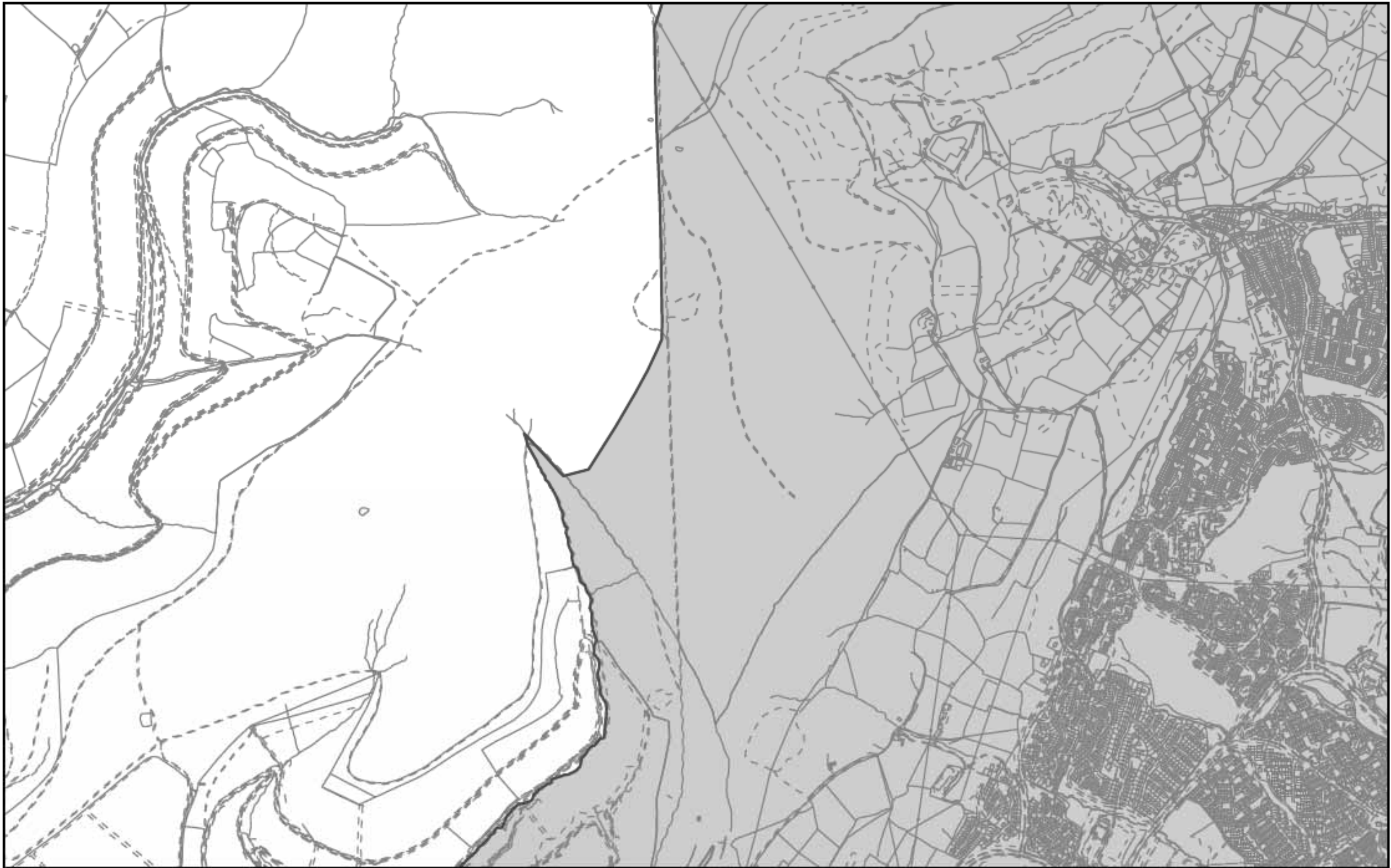
N  
 Scale: 1:10,000    Parking Zones  
 Map Ref: ST2296    Supplementary Planning Guidance  
 © Crown Copyright 2008, Caerphilly County Borough Council, 100025372.  
 © Hawlfraint y Goron, 2008. Cyngor Bwrdeistref Sirol Caerffili, 100025372.

**22**  
 Caerphilly Local Development Plan  
 Up to 2021

**Legend**  
 Zone 2    Zone 5  
 Zone 3    Zone 6  
 Zone 4







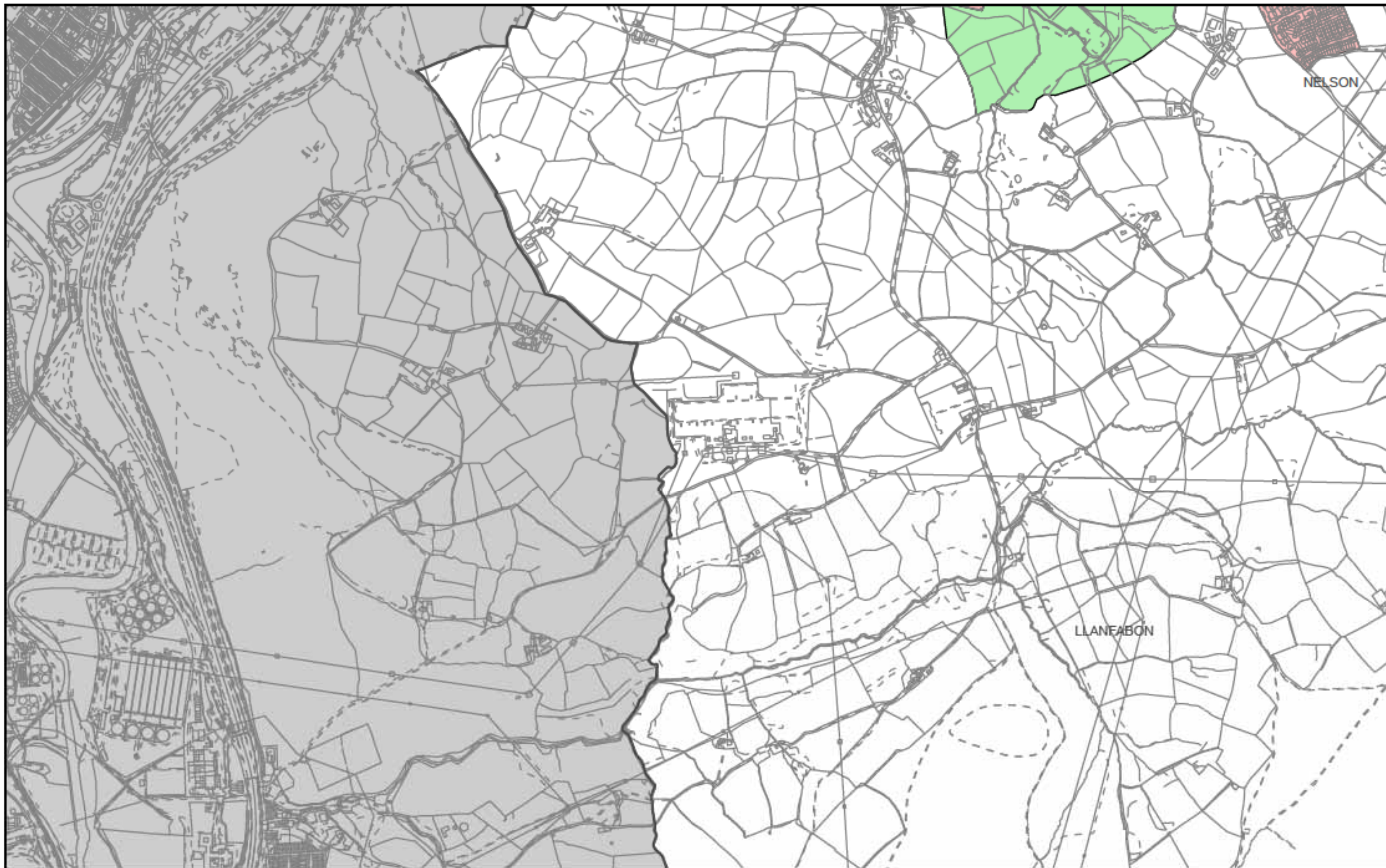
	Scale: 1:10,000	Parking Zones
	Map Ref: ST2696	Supplementary Planning Guidance
<small>© Crown Copyright 2008, Caerphilly County Borough Council, 100025372.          © Hawlfraint y Goron, 2008. Cyngor Bwrdeistref Sirol Caerffili, 100025372.</small>		

23  
 Caerphilly Local Development Plan  
 Up to 2021

Legend	
<span style="display: inline-block; width: 15px; height: 15px; background-color: #00AEEF; border: 1px solid black;"></span> Zone 2	<span style="display: inline-block; width: 15px; height: 15px; background-color: #F08080; border: 1px solid black;"></span> Zone 4
<span style="display: inline-block; width: 15px; height: 15px; background-color: #90EE90; border: 1px solid black;"></span> Zone 3	<span style="display: inline-block; width: 15px; height: 15px; background-color: #90EE90; border: 1px solid black;"></span> Zone 5
<span style="display: inline-block; width: 15px; height: 15px; background-color: #FFFFFF; border: 1px solid black;"></span> Zone 6	







Scale: 1:10,000  
 Map Ref: ST1093  
 Parking Zones  
 Supplementary Planning Guidance

© Crown Copyright 2008, Caerphilly County Borough Council, 100025372.  
 © Hawlfraint y Goron, 2008. Cyngor Bwrdeistref Sirol Caerffili, 100025372.

# 24

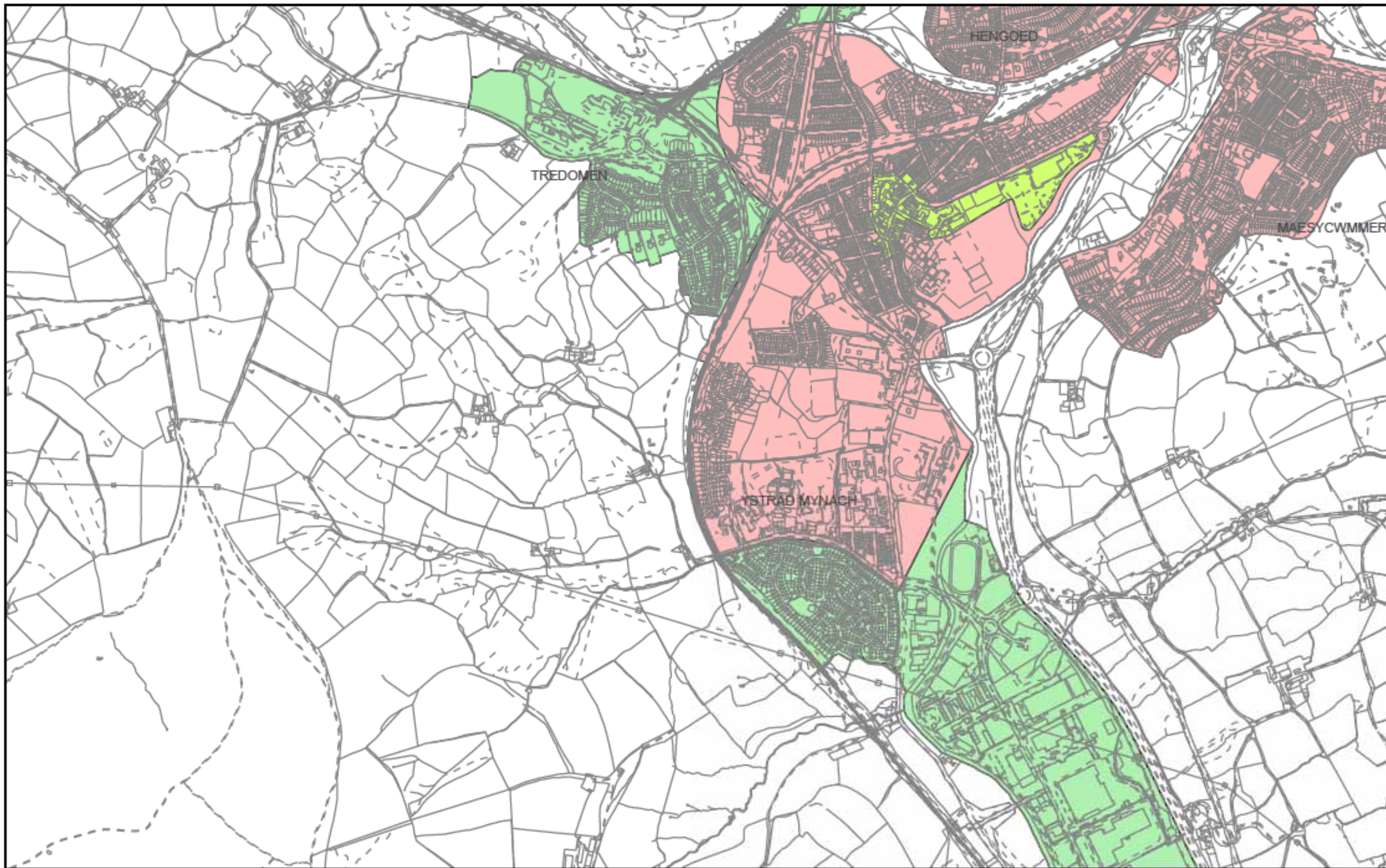
Caerphilly Local Development Plan  
Up to 2021

**Legend**

	Zone 2		Zone 5
	Zone 3		Zone 4
	Zone 6		







N  
 Scale: 1:10,000 Parking Zones  
 Map Ref: ST1493 Supplementary Planning Guidance  
 © Crown Copyright 2008, Caerphilly County Borough Council, 100025372.  
 © Hawifraint y Goron, 2008. Cyngor Bwrdeistref Sirol Caerffili, 100025372.

**25**  
 Caerphilly Local Development Plan  
 Up to 2021

**Legend**  
 Zone 2 (Blue)  
 Zone 3 (Yellow-green)  
 Zone 4 (Pink)  
 Zone 5 (Green)  
 Zone 6 (White)







Scale: 1:10,000  
 Map Ref: ST1893  
 Parking Zones  
 Supplementary Planning Guidance

© Crown Copyright 2008, Caerphilly County Borough Council, 100025372.  
 © Hawlfraint y Goron, 2008. Cyngor Bwrdeistref Sirol Caerffili, 100025372.

# 26

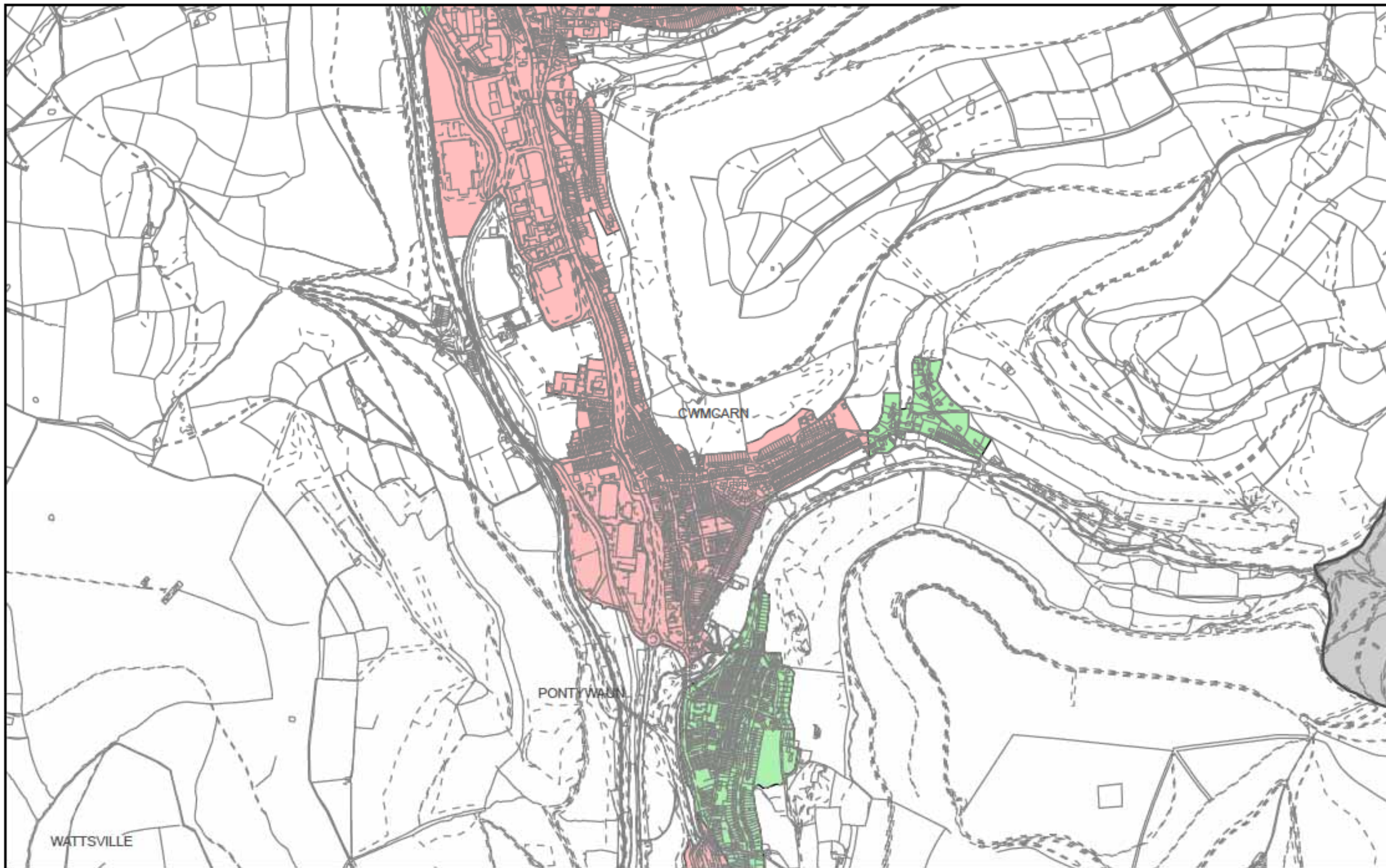
Caerphilly Local Development Plan  
Up to 2021

**Legend**

	Zone 2		Zone 4
	Zone 3		Zone 5
	Zone 6		Zone 6







N  
 Scale: 1:10,000    Parking Zones  
 Map Ref: ST2293    Supplementary Planning Guidance  
 © Crown Copyright 2008, Caerphilly County Borough Council, 100025372.  
 © Hawlfraint y Goron, 2008. Cyngor Bwrdeistref Sirol Caerffili, 100025372.


**27**  
 Caerphilly Local Development Plan  
 Up to 2021

**Legend**  
 Zone 2 (Blue)  
 Zone 3 (Yellow-Green)  
 Zone 4 (Red)  
 Zone 5 (Green)  
 Zone 6 (White)








 Scale: 1:10,000    Parking Zones  
 Map Ref: ST2492    Supplementary Planning Guidance  
 © Crown Copyright 2008, Caerphilly County Borough Council, 100025372.  
 © Hawlfraint y Goron, 2008. Cyngor Bwrdeistref Sirol Caerffili, 100025372.

28  
 Caerphilly Local Development Plan  
 Up to 2021

**Legend**  
 Zone 2     Zone 5  
 Zone 3     Zone 4  
 Zone 6







N  
 Scale: 1:10,000    Parking Zones  
 Map Ref: ST1091    Supplementary Planning Guidance  
 © Crown Copyright 2008, Caerphilly County Borough Council, 100025372.  
 © Hawlfraint y Goron, 2008. Cyngor Bwrdeistref Sirol Caerffili, 100025372.

**29**  
 Caerphilly Local Development Plan  
 Up to 2021

**Legend**  
 Zone 2    Zone 3    Zone 4    Zone 5    Zone 6







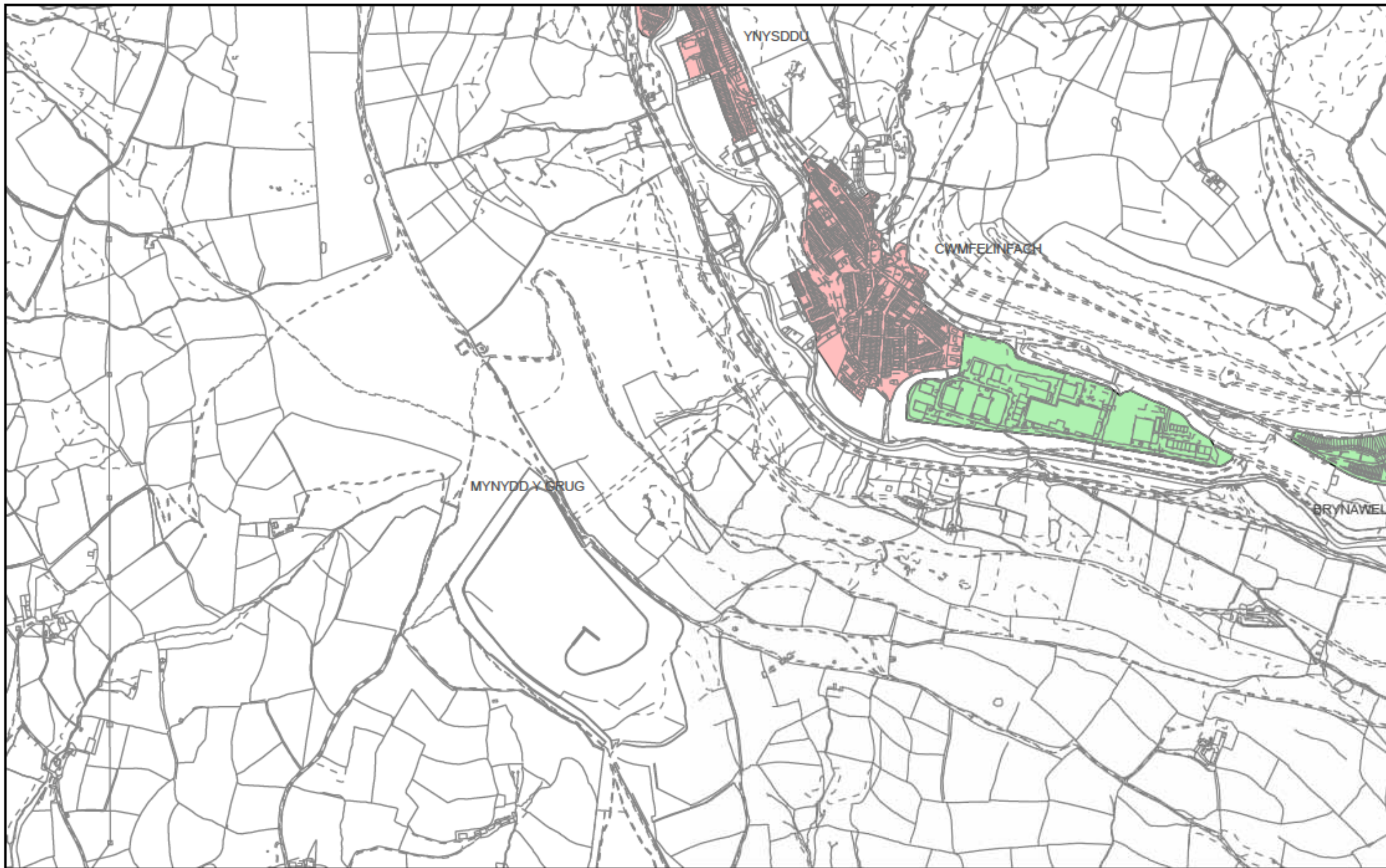
N  
 Scale: 1:10,000    Parking Zones  
 Map Ref: ST1491    Supplementary Planning Guidance  
 © Crown Copyright 2008, Caerphilly County Borough Council, 100025372.  
 © Hawifraint y Goron, 2008. Cyngor Bwrdeistref Sirol Caerffili, 100025372.

**30**  
 Caerphilly Local Development Plan  
 Up to 2021

Legend	
	Zone 4
	Zone 2
	Zone 5
	Zone 3
	Zone 6












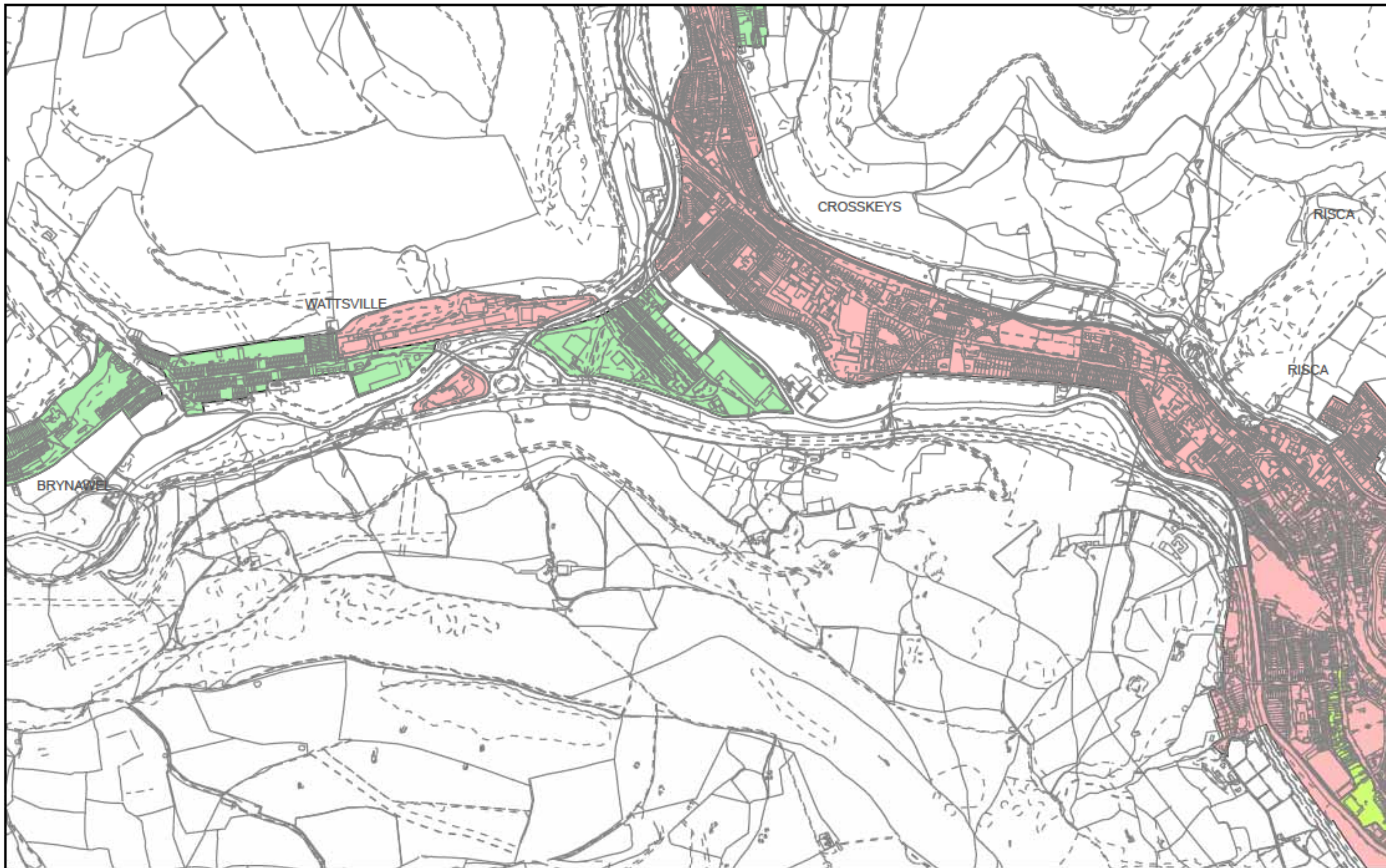
N  
 Scale: 1:10,000 Parking Zones  
 Map Ref: ST1891 Supplementary Planning Guidance  
 © Crown Copyright 2008, Caerphilly County Borough Council, 100025372.  
 © Hawifraint y Goron, 2008. Cyngor Bwrdeistref Sirol Caerffili, 100025372.

**31**  
 Caerphilly Local Development Plan  
 Up to 2021

Legend	
	Zone 4
	Zone 2
	Zone 5
	Zone 3
	Zone 6







Scale: 1:10,000  
 Map Ref: ST2291  
 Parking Zones  
 Supplementary Planning Guidance

© Crown Copyright 2008, Caerphilly County Borough Council, 100025372.  
 © Hawlfraint y Goron, 2008. Cyngor Bwrdeistref Sirol Caerffili, 100025372.

**32**  
 Caerphilly Local Development Plan  
 Up to 2021

**Legend**  
 Zone 2  
 Zone 3  
 Zone 4  
 Zone 5  
 Zone 6







N  
 Scale: 1:10,000  
 Map Ref: ST2691  
 Parking Zones  
 Supplementary Planning Guidance  
 © Crown Copyright 2008, Caerphilly County Borough Council, 100025372.  
 © Hawlfraint y Goron, 2008. Cyngor Bwrdeistref Sirol Caerffili, 100025372.


**33**  
 Caerphilly Local Development Plan  
 Up to 2021

**Legend**  
 Zone 2  
 Zone 3  
 Zone 4  
 Zone 5  
 Zone 6







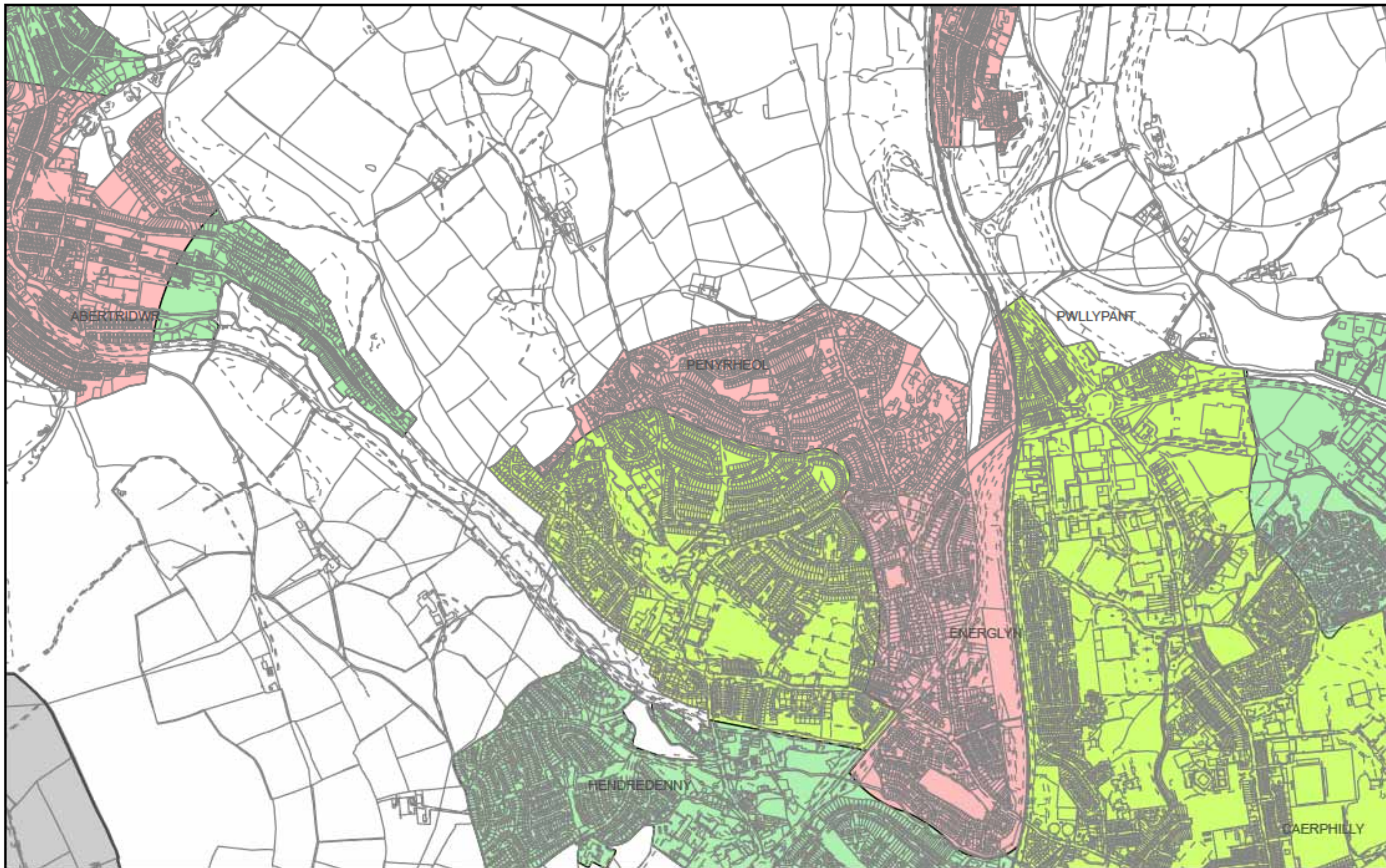

 Scale: 1:10,000    Parking Zones  
 Map Ref: ST1088    Supplementary Planning Guidance  
 © Crown Copyright 2008, Caerphilly County Borough Council, 100025372.  
 © Hawlfraint y Goron, 2008. Cyngor Bwrdeistref Sirol Caerffili, 100025372.

34  
 Caerphilly Local Development Plan  
 Up to 2021

Legend	
<span style="display: inline-block; width: 15px; height: 10px; background-color: #00A0C0; border: 1px solid black;"></span> Zone 2	<span style="display: inline-block; width: 15px; height: 10px; background-color: #F08080; border: 1px solid black;"></span> Zone 4
<span style="display: inline-block; width: 15px; height: 10px; background-color: #90EE90; border: 1px solid black;"></span> Zone 3	<span style="display: inline-block; width: 15px; height: 10px; background-color: #90EE90; border: 1px solid black;"></span> Zone 5
<span style="display: inline-block; width: 15px; height: 10px; background-color: #FFFFFF; border: 1px solid black;"></span> Zone 6	












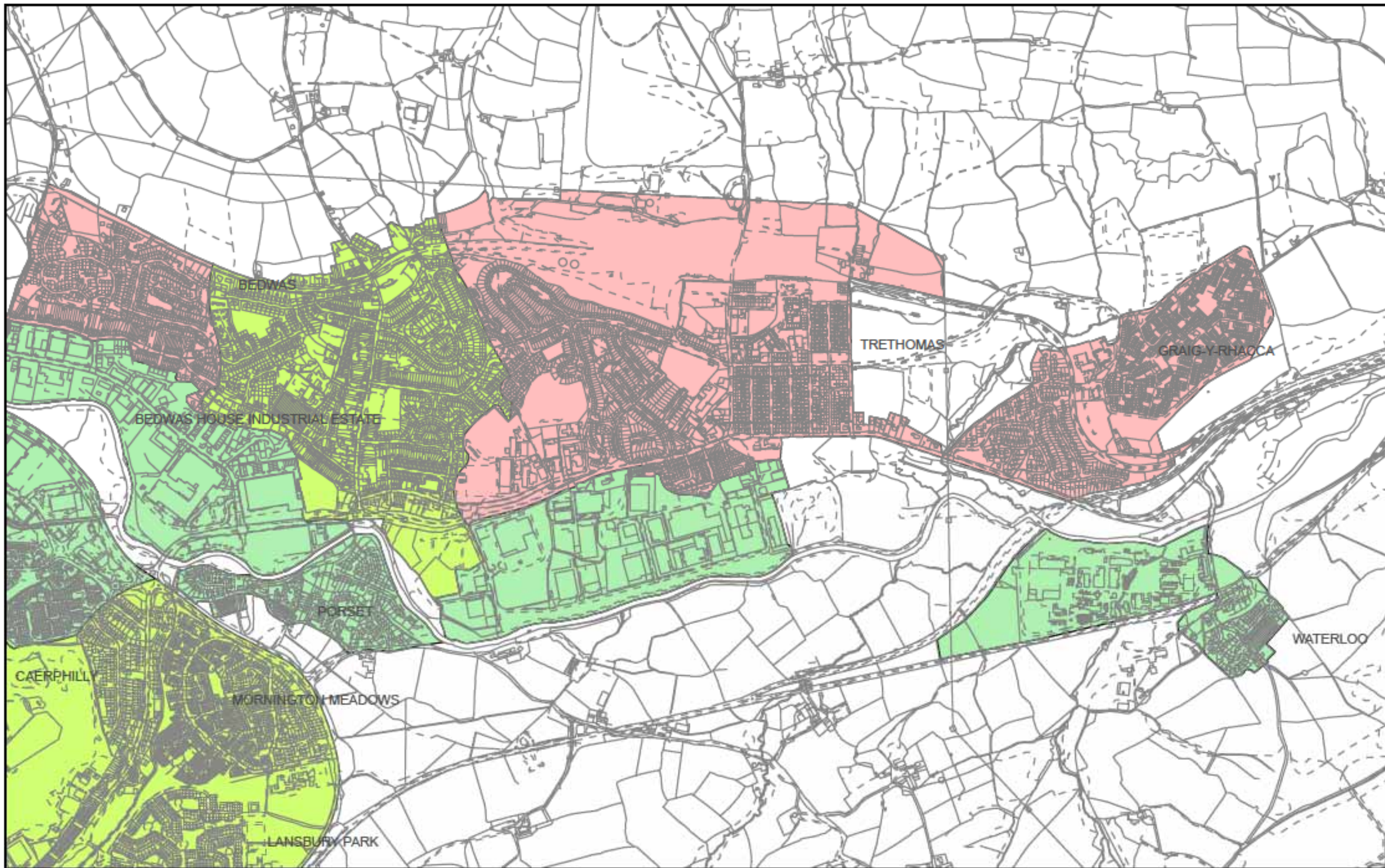
N  
 Scale: 1:10,000  
 Map Ref: ST1488  
 Parking Zones  
 Supplementary Planning Guidance  
 © Crown Copyright 2008, Caerphilly County Borough Council, 100025372.  
 © Hawlfraint y Goron, 2008. Cyngor Bwrdeistref Sirol Caerffili, 100025372.


**35**  
 Caerphilly Local Development Plan  
 Up to 2021

Legend	
	Zone 4
	Zone 2
	Zone 5
	Zone 3
	Zone 6












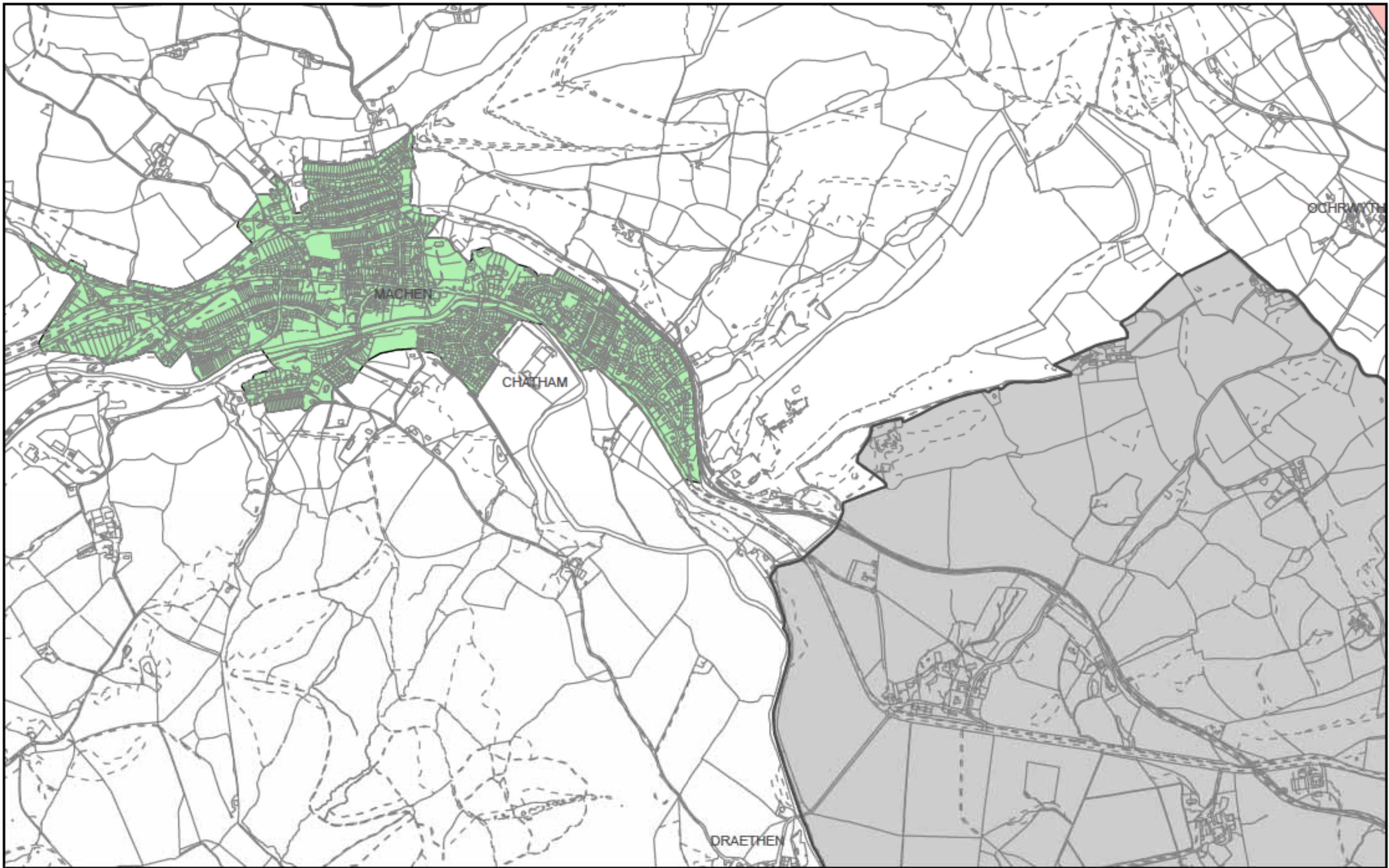

 Scale: 1:10,000    Parking Zones  
 Map Ref: ST1888    Supplementary Planning Guidance  
 © Crown Copyright 2008, Caerphilly County Borough Council, 100025372.  
 © Hawlfraint y Goron, 2008. Cyngor Bwrdeistref Sirol Caerffili, 100025372.

**36**  
 Caerphilly Local Development Plan  
 Up to 2021

Legend	
	Zone 4
	Zone 2
	Zone 5
	Zone 3
	Zone 6







N  
 Scale: 1:10,000    Parking Zones  
 Map Ref: ST2288    Supplementary Planning Guidance  
 © Crown Copyright 2008, Caerphilly County Borough Council, 100025372.  
 © Hawlfraint y Goron, 2008. Cyngor Bwrdeistref Sirol Caerffili, 100025372.

**37**  
 Caerphilly Local Development Plan  
 Up to 2021

**Legend**  
 Zone 2 (Blue)  
 Zone 3 (Light Green)  
 Zone 4 (Pink)  
 Zone 5 (Green)  
 Zone 6 (White)







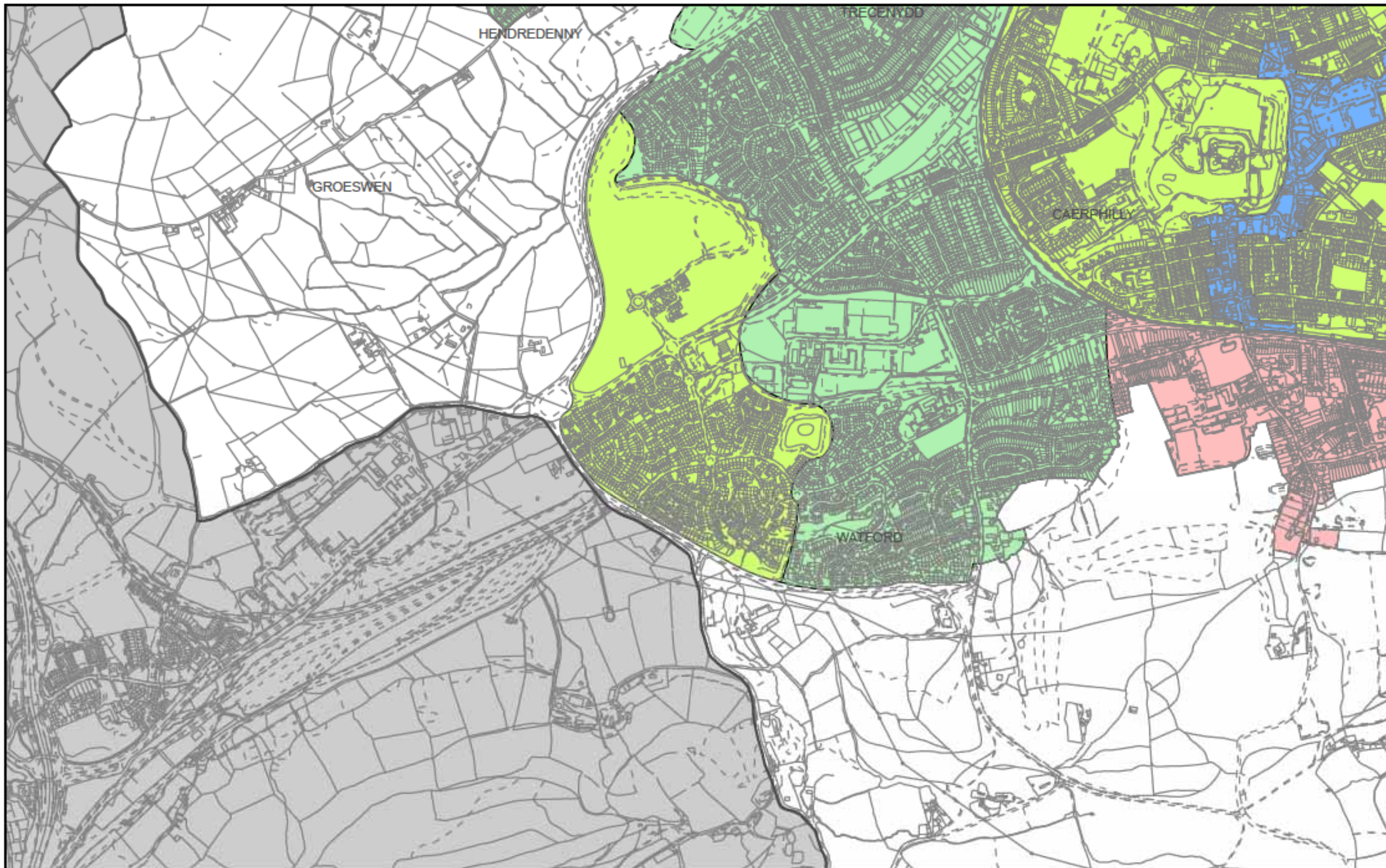
N  
 Scale: 1:10,000    Parking Zones  
 Map Ref: ST2688    Supplementary Planning Guidance  
 © Crown Copyright 2008, Caerphilly County Borough Council, 100025372.  
 © Hawlfraint y Goron, 2008. Cyngor Bwrdeistref Sirol Caerffili, 100025372.

**38**  
 Caerphilly Local Development Plan  
 Up to 2021

**Legend**  
 Zone 2    Zone 5  
 Zone 3    Zone 6  
 Zone 4







Scale: 1:10,000  
 Map Ref: ST1486  
 Parking Zones  
 Supplementary Planning Guidance

© Crown Copyright 2008, Caerphilly County Borough Council, 100025372.  
 © Hawlfraint y Goron, 2008. Cyngor Bwrdeistref Sirol Caerffili, 100025372.

# 39

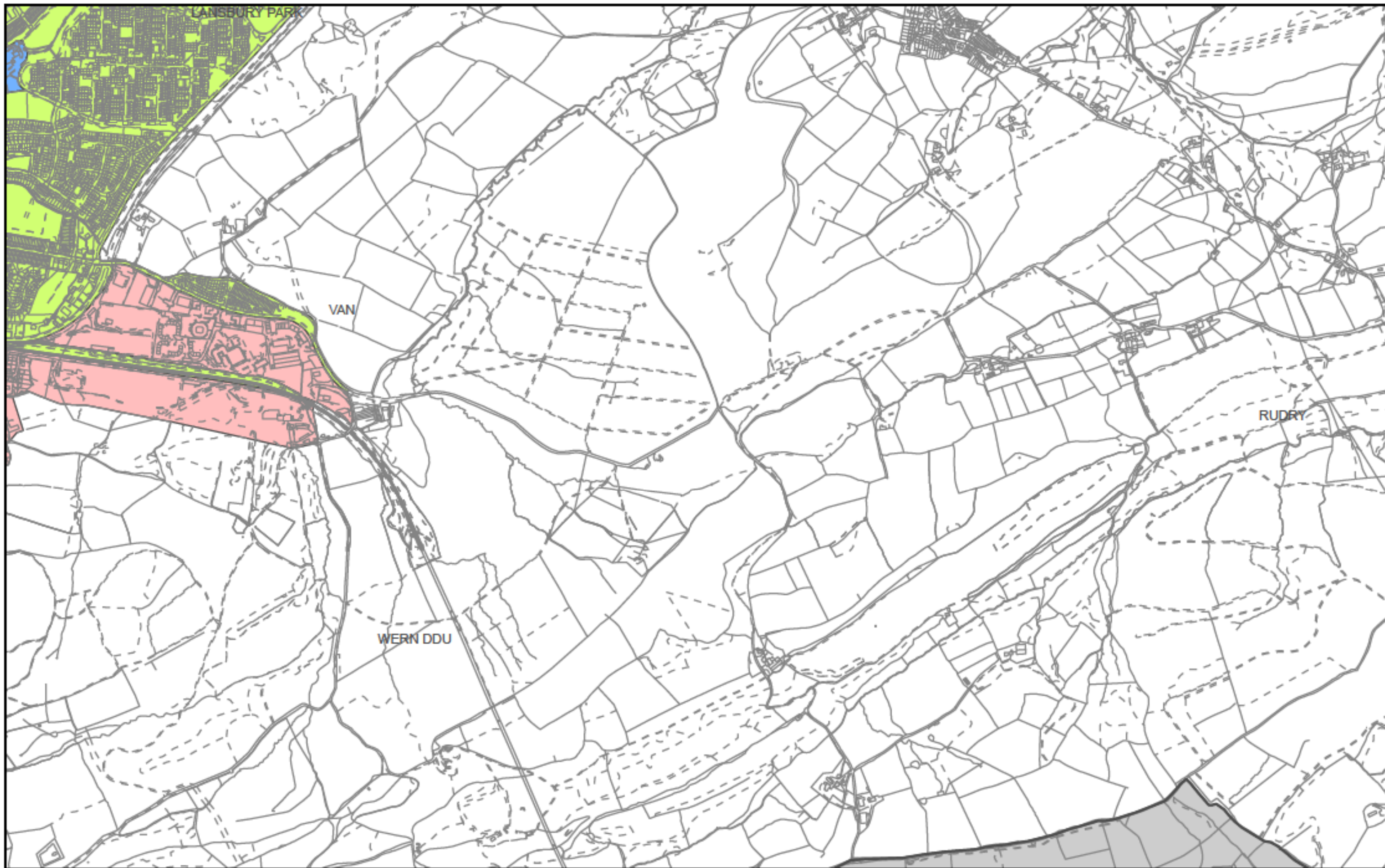
Caerphilly Local Development Plan  
Up to 2021

**Legend**

	Zone 2		Zone 4
	Zone 3		Zone 5
	Zone 6		







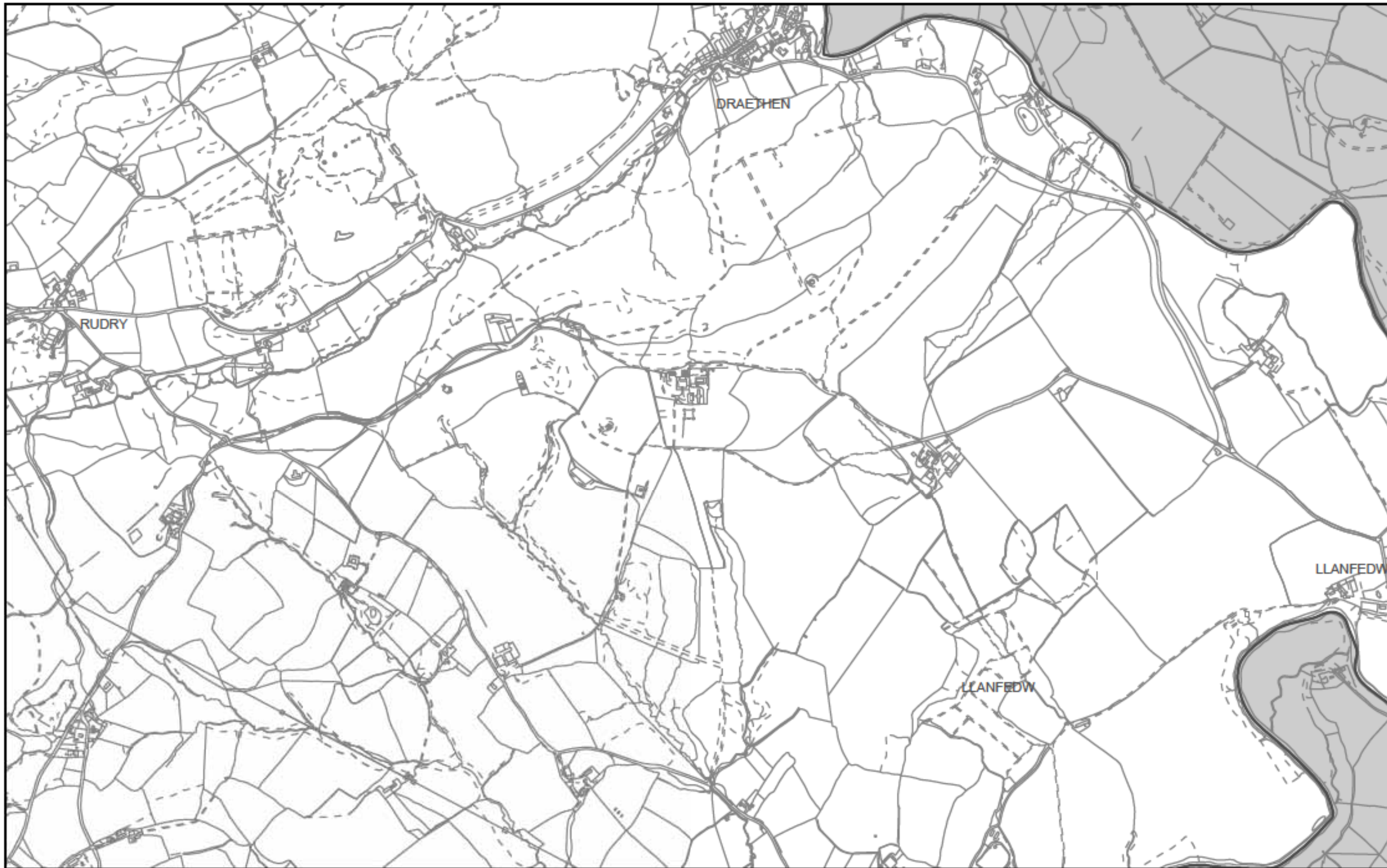
N  
 Scale: 1:10,000    Parking Zones  
 Map Ref: ST1886    Supplementary Planning Guidance  
 © Crown Copyright 2008, Caerphilly County Borough Council, 100025372.  
 © Hawifraint y Goron, 2008. Cyngor Bwrdeistref Sirol Caerffili, 100025372.

**40**  
 Caerphilly Local Development Plan  
 Up to 2021

**Legend**  
 Zone 2     Zone 5  
 Zone 3     Zone 4  
 Zone 6







N  
 Scale: 1:10,000 Parking Zones  
 Map Ref: ST2286 Supplementary Planning Guidance  
 © Crown Copyright 2008, Caerphilly County Borough Council, 100025372.  
 © Hawlfraint y Goron, 2008. Cyngor Bwrdeistref Sirol Caerffili, 100025372.

**41**  
 Caerphilly Local Development Plan  
 Up to 2021

**Legend**  
 Zone 2 (Blue)  
 Zone 3 (Light Green)  
 Zone 4 (Pink)  
 Zone 5 (Green)  
 Zone 6 (White)












N  
 Scale: 1:10,000  
 Map Ref: ST2686  
 Parking Zones  
 Supplementary Planning Guidance  
 © Crown Copyright 2008, Caerphilly County Borough Council, 100025372.  
 © Hawlfraint y Goron, 2008. Cyngor Bwrdeistref Sirol Caerffili, 100025372.


**42**  
 Caerphilly Local Development Plan  
 Up to 2021

Legend	
	Zone 2
	Zone 3
	Zone 4
	Zone 5
	Zone 6








 Scale: 1:10,000    Parking Zones  
 Map Ref: ST1483    Supplementary Planning Guidance  
 © Crown Copyright 2008, Caerphilly County Borough Council, 100025372.  
 © Hawlfraint y Goron, 2008. Cyngor Bwrdeistref Sirol Caerffili, 100025372.

43  
 Caerphilly Local Development Plan  
 Up to 2021

**Legend**  
 Zone 2     Zone 5  
 Zone 3     Zone 4  
 Zone 6







N  
 Scale: 1:10,000 Parking Zones  
 Map Ref: ST1984 Supplementary Planning Guidance  
 © Crown Copyright 2008, Caerphilly County Borough Council, 100025372.  
 © Hawlfraint y Goron, 2008. Cyngor Bwrdeistref Sirol Caerffili, 100025372.


**44**  
 Caerphilly Local Development Plan  
 Up to 2021

**Legend**  
 Zone 2 (Blue)  
 Zone 3 (Yellow-Green)  
 Zone 4 (Pink)  
 Zone 5 (Green)  
 Zone 6 (White)













 Scale: 1:10,000    Parking Zones  
 Map Ref: ST2283    Supplementary Planning Guidance  
 © Crown Copyright 2008, Caerphilly County Borough Council, 100025372.  
 © Hawlfraint y Goron, 2008. Cyngor Bwrdeistref Sirol Caerffili, 100025372.

45  
 Caerphilly Local Development Plan  
 Up to 2021

**Legend**  
 Zone 2     Zone 5  
 Zone 3     Zone 6  
 Zone 4









