


RHYMNEY COMMON ROAD

Grid Gwartheg Presennol  
Existing Cattle Grid



Darpariaeth arfaethedig o glirffordd wledig 24 awr i ddechrau tua. 25m i'r de-ddwyrain o'r grid gwartheg

Proposed provision of 24hr rural clearway to start approx. 25m southeast of cattle grid.



FOCHRIW ROAD


**CHWEDL MAP / MAP LEGEND**

-  Clirffordd wledig 24 awr
-  24hr Rural Clearway

Trecatti Landfill Site  
Safle Tirlenwi Trecati

Darpariaeth arfaethedig o glirffordd wledig 24 awr i ddechrau tua. 15m i'r gogledd-orllewin o'r grid gwartheg.

Proposed provision of 24hr rural clearway to start approx. 15m northwest of cattle grid.



Grid Gwartheg Presennol  
Existing Cattle Grid



Darpariaeth arfaethedig o Orchymyn Traffig Clirffordd Wledig 24 awr  
Fochriw Road ger safle tirlenwi Trecati

Proposed Provision of Rural Clearway  
Fochriw Road, Near Trecatti Landfill Site

Graddfa / Scale  
Nid wrth raddfa / NTS

© Hawlfraint y Goron a hawliau cronfa ddata 2018.  
Cyngor Bwrdeistref Sirol Caerffili, AO 100025372.

© Crown copyright and database rights 2018.  
Caerphilly County Borough Council, OS 100025372.

Tynnwyd gan / Drawn By TG

Dyddiad / Date 06/12/2023

Rhif y llun / Dwg No. TM/2023/21A