

Darpariaeth arfaethedig o ran llinellau melyn dwbl am bellter o tua 10m  
Proposed provision of Double Yellow Lines for a distance of approx. 10m

Darpariaeth arfaethedig o ran llinellau melyn dwbl am bellter o tua 47m  
Proposed provision of Double Yellow Lines for a distance of approx. 47m

Darpariaeth arfaethedig o ran llinellau melyn dwbl am bellter o tua 10m  
Proposed provision of Double Yellow Lines for a distance of approx. 10m

Darpariaeth arfaethedig o ran llinellau melyn dwbl am bellter o tua 14m  
Proposed provision of Double Yellow Lines for a distance of approx. 14m

Darpariaeth arfaethedig o ran llinellau melyn dwbl am bellter o tua 10m  
Proposed provision of Double Yellow Lines for a distance of approx. 10m

Darpariaeth arfaethedig o ran llinellau melyn dwbl am bellter o tua 73m  
Proposed provision of Double Yellow Lines for a distance of approx. 73m

Darpariaeth arfaethedig o ran llinellau melyn dwbl am bellter o tua 52m  
Proposed provision of Double Yellow Lines for a distance of approx. 52m

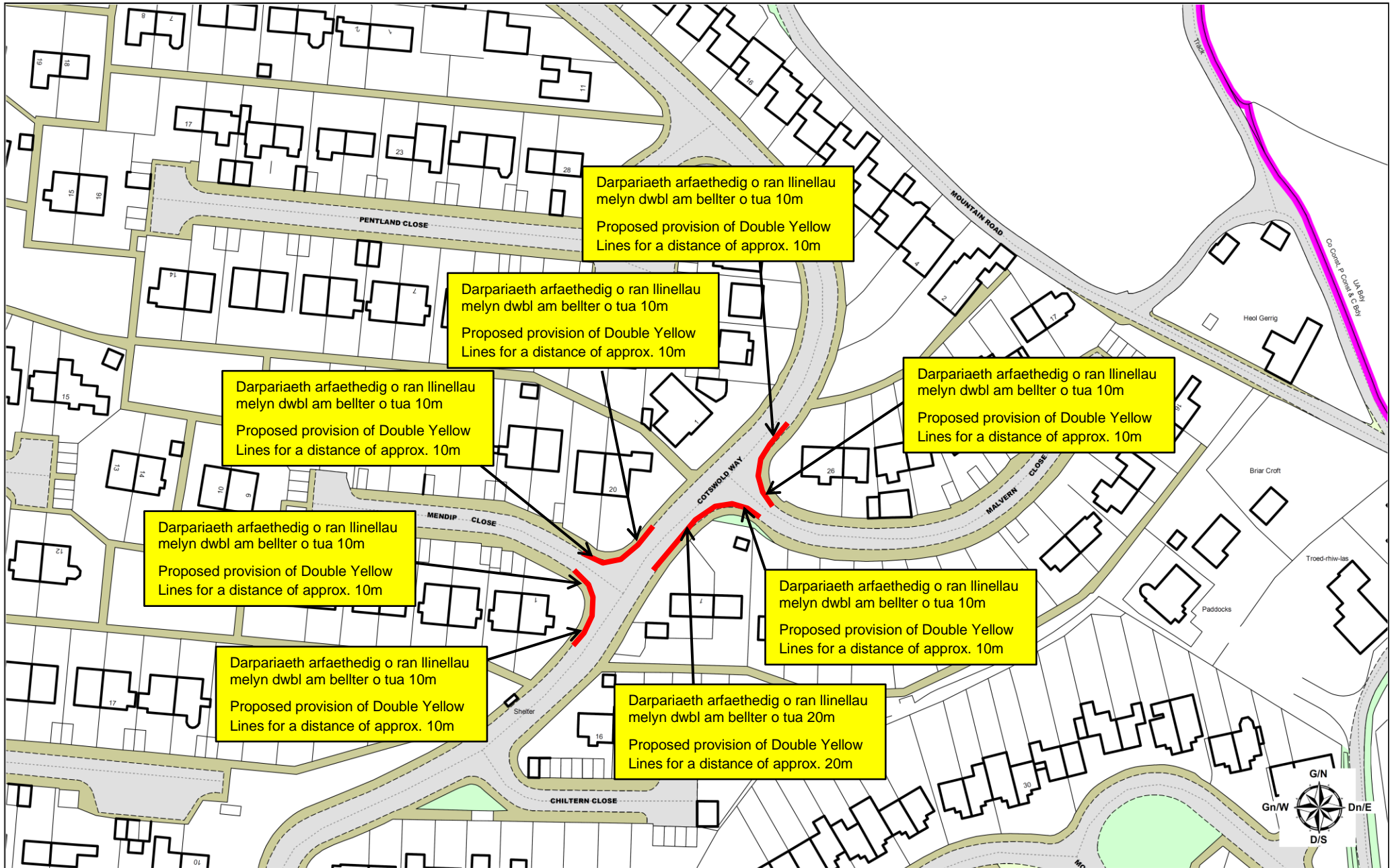


Â© Hawffraint y Goron a hawliau cronfa ddata 2018, Cyngor Bwrdeistref Sirol Caerffili, AO 100025372.  
Â© Crown copyright and database rights 2018, Caerphilly County Borough Council, OS 100025372.

**Darpariaeth arfaethedig o ran llinellau melyn dwbl**  
**Navigation Road a lôn rhwng Fernlea a Taylor Street, Rhisga**  
**Proposed Provision of Double Yellow Lines**  
**Navigation Road and Lane between Fernlea and Taylor Street, Risca**

Graddfa / Scale  
Nid wrth raddfa / NTS  
Rhif y llun / Dwg No.  
TM/2022/35A

Dyddiad / Date  
05/01/2023  
Tynnwyd gan / Drawn By  
TG



© Hawffraint y Goron a hawliau cronfa ddata 2018, Cyngor Bwrdeistref Sirol Caerffili, AO 100025372.  
© Crown copyright and database rights 2018, Caerphilly County Borough Council, OS 100025372.

**Darpariaeth arfaethedig o ran llinellau melyn dwbl  
Cotswold Way, Mendip Close a Malvern Close, Risca**

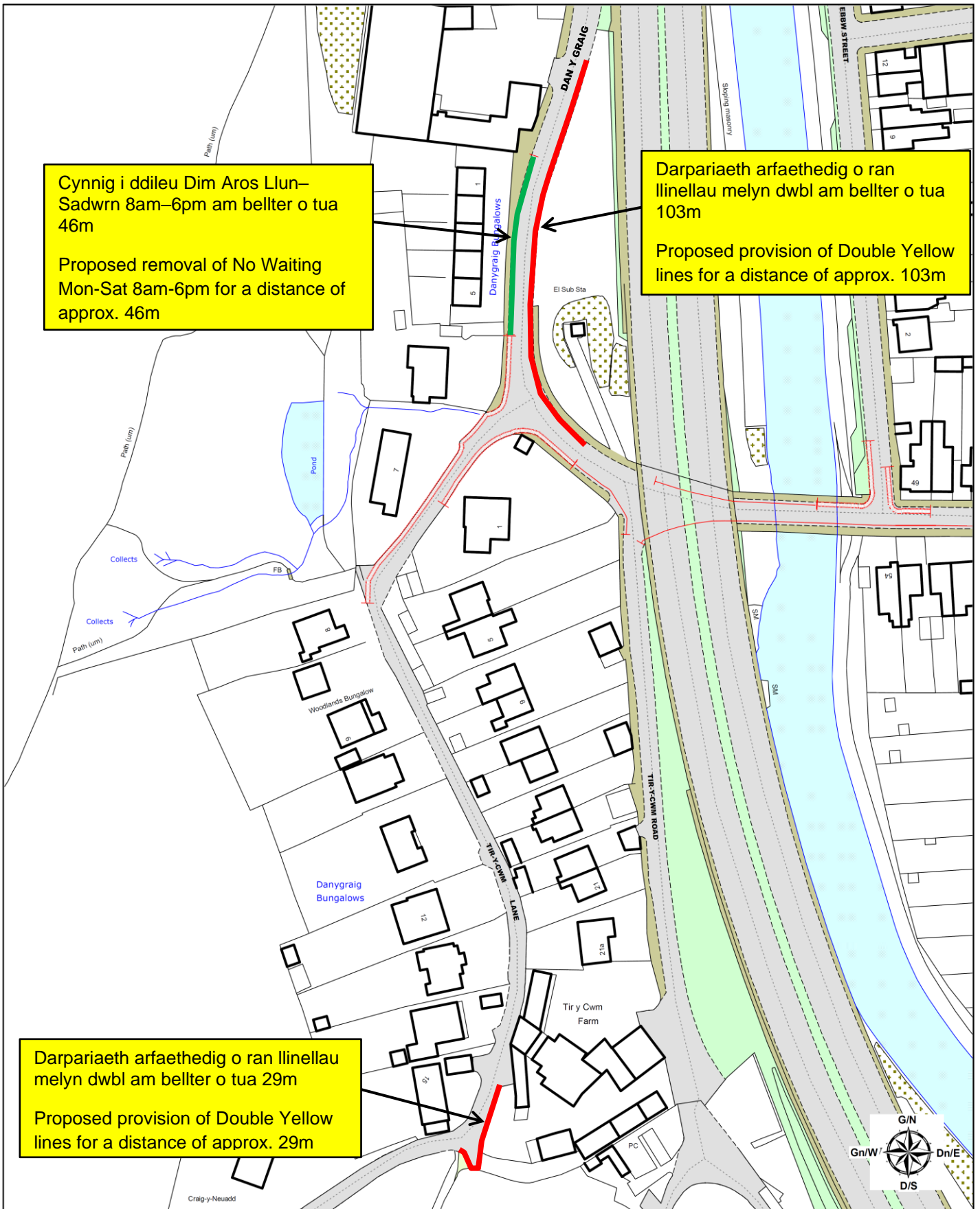
**Proposed Provision of Double Yellow Lines  
Cotswold Way, Mendip Close and Malvern Close, Risca**

**Graddfa / Scale**  
Nid wrth raddfa / NTS

**Rhif y llun / Dwg No.**  
TM/2022/34B

**Dyddiad / Date**  
05/01/2023

**Tynnwyd gan / Drawn By**  
TG



Cynnig i ddileu Dim Aros Llun–  
Sadwrn 8am–6pm am bellter o tua  
46m

Proposed removal of No Waiting  
Mon-Sat 8am-6pm for a distance of  
approx. 46m

Darpariaeth arfaethedig o ran  
llinellau melyn dwbl am bellter o tua  
103m

Proposed provision of Double Yellow  
lines for a distance of approx. 103m

Darpariaeth arfaethedig o ran llinellau  
melyn dwbl am bellter o tua 29m

Proposed provision of Double Yellow  
lines for a distance of approx. 29m



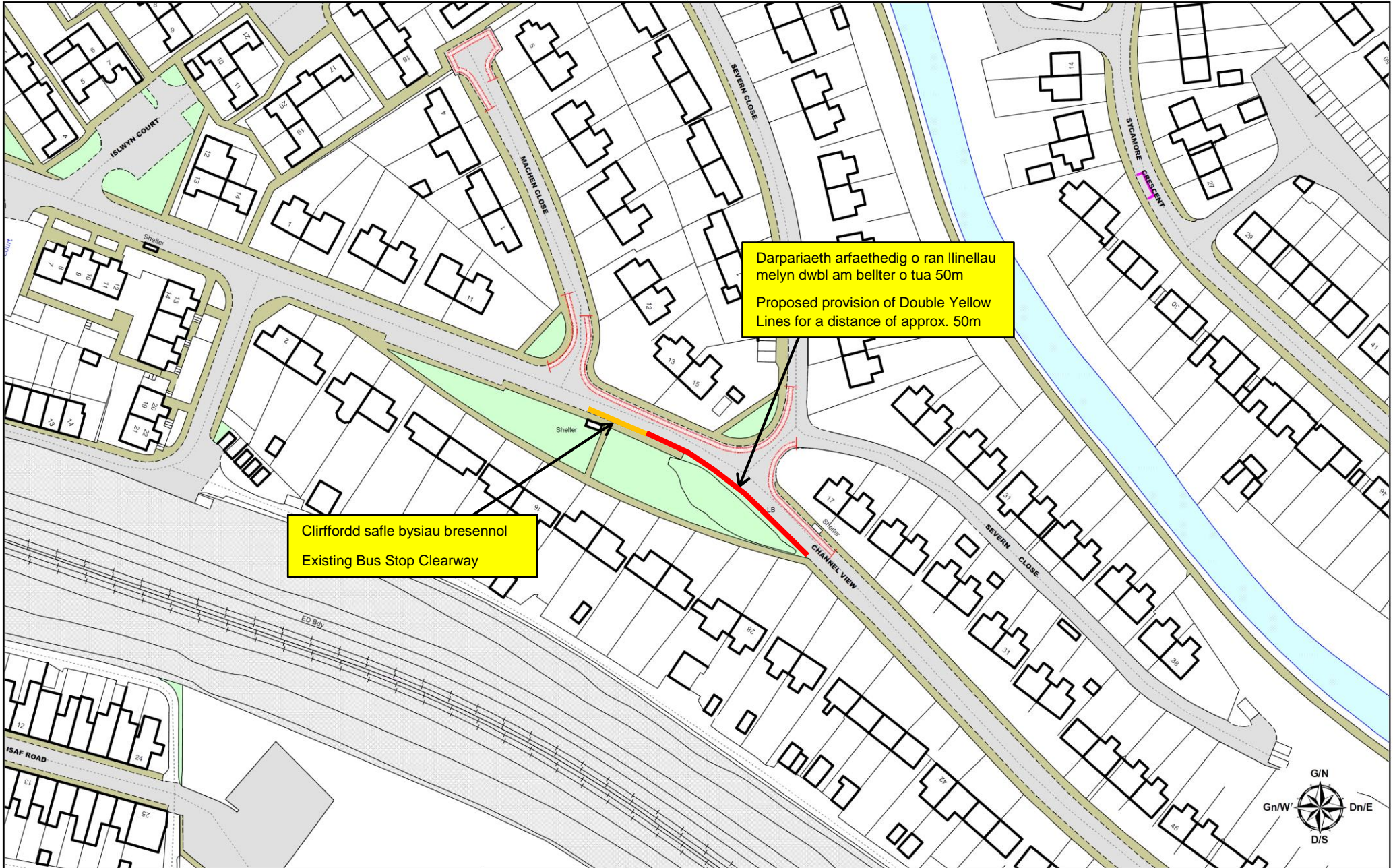
Â© Hawlfraint y Goron a hawliau cronfa ddata 2018,  
Cyngor Bwrdeistref Sirol Caerffili, AO 100025372.

Â© Crown copyright and database rights 2018,  
Caerphilly County Borough Council, OS 100025372.

**Darpariaeth arfaethedig o ran llinellau melyn dwbl  
Tir-y-Cwm Lane a Dan-y-Graig, Rhisga**

**Proposed Provision of Double Yellow Lines  
Tir-y-Cwm Lane and Dan-y-Graig, Risca**

Tynnwyd gan / Drawn By	Dyddiad / Date	Graddfa / Scale	Rhif y llun / Dwg Number
TG	05/01/2023	Nid wrth raddfa / NTS	TM/2022/36B



Darpariaeth arfaethedig o ran llinellau melyn dwbl am bellter o tua 50m  
 Proposed provision of Double Yellow Lines for a distance of approx. 50m

Clirffordd safle bysiau bresennol  
 Existing Bus Stop Clearway

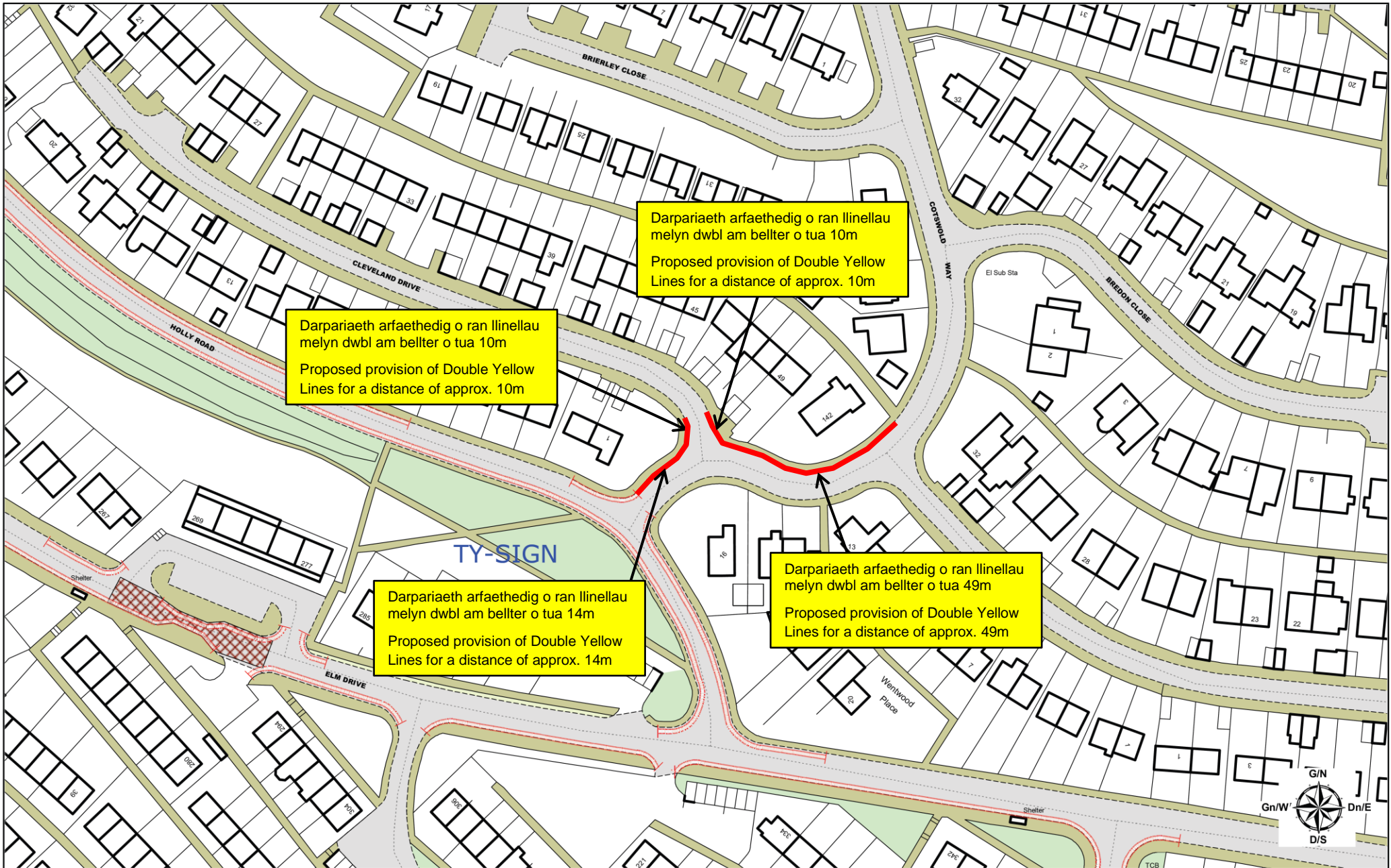


Â© Hawfraint y Goron a hawliau cronfa ddata 2018,  
 Cyngor Bwrdeistref Sirol Caerffili, AO 100025372.  
 Â© Crown copyright and database rights 2018,  
 Caerphilly County Borough Council, OS 100025372.

**Darpariaeth arfaethedig o ran llinellau melyn dwbl**  
**Channel View, Rhisga**  
**Proposed Provision of Double Yellow Lines**  
**Channel View, Risca**

Graddfa / Scale  
 Nid wrth raddfa / NTS  
 Rhif y llun / Dwg No.  
 TM/2022/32A

Dyddiad / Date  
 05/01/2023  
 Tynnwyd gan / Drawn By  
 TG



Â© Hawffraint y Goron a hawliau cronfa ddata 2018, Cyngor Bwrdeistref Sirol Caerffili, AO 100025372.  
 Â© Crown copyright and database rights 2018, Caerphilly County Borough Council, OS 100025372.

**Darpariaeth arfaethedig o ran llinellau melyn dwbl**  
**Cotswold Way / Cleveland Drive, Tŷ Sign, Rhisga**

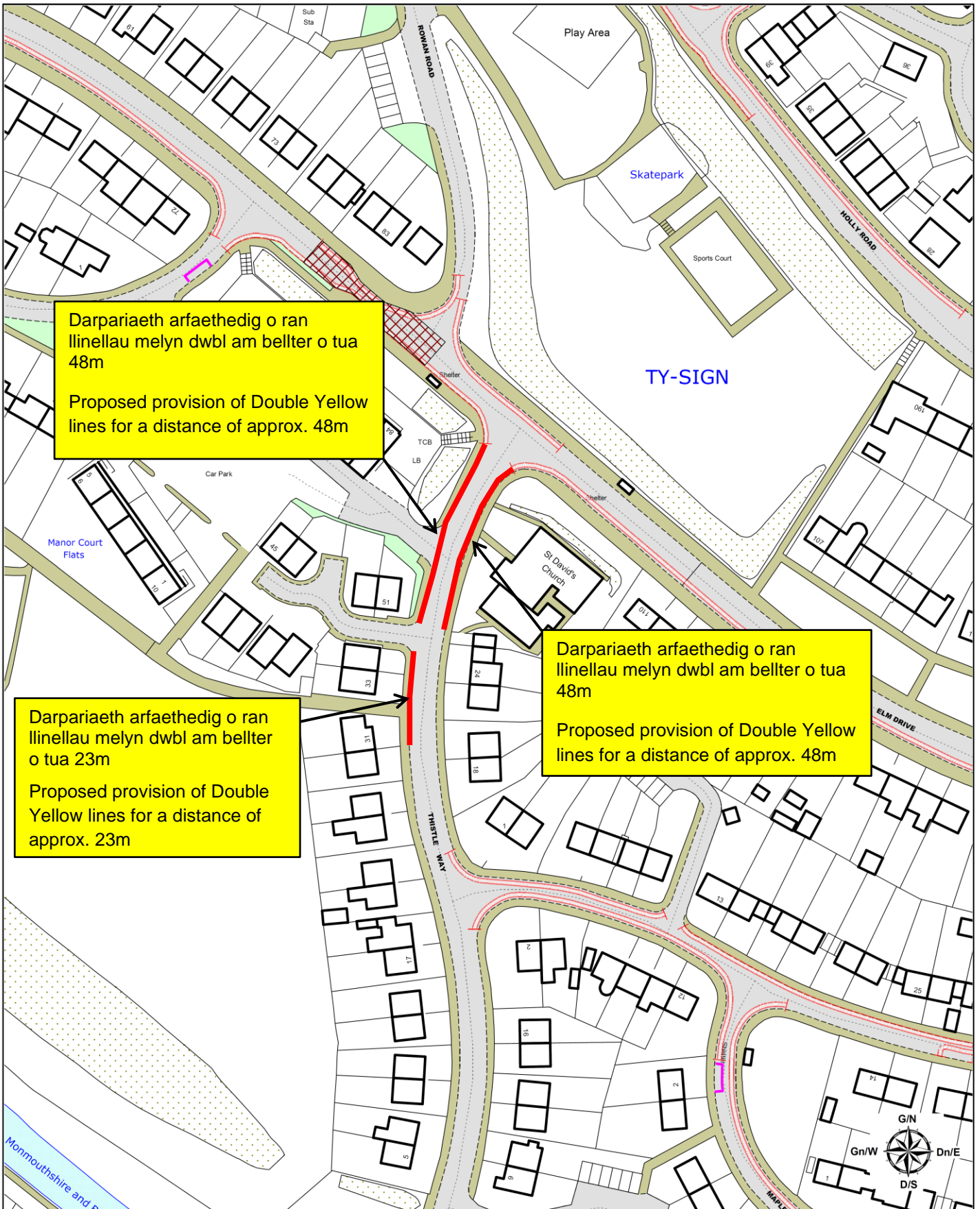
**Proposed provision of Double Yellow lines**  
**Cotswold Way / Cleveland Drive, Tŷ Sign, Risca**

**Graddfa / Scale**  
 Nid wrth raddfa / NTS

**Rhif y llun / Dwg No.**  
 TM/2022/37A

**Dyddiad / Date**  
 05/01/2023

**Tynnwyd gan / Drawn By**  
 TG



Darpariaeth arfaethedig o ran llinellau melyn dwbl am bellter o tua 48m

Proposed provision of Double Yellow lines for a distance of approx. 48m

Darpariaeth arfaethedig o ran llinellau melyn dwbl am bellter o tua 48m

Proposed provision of Double Yellow lines for a distance of approx. 48m

Darpariaeth arfaethedig o ran llinellau melyn dwbl am bellter o tua 23m

Proposed provision of Double Yellow lines for a distance of approx. 23m



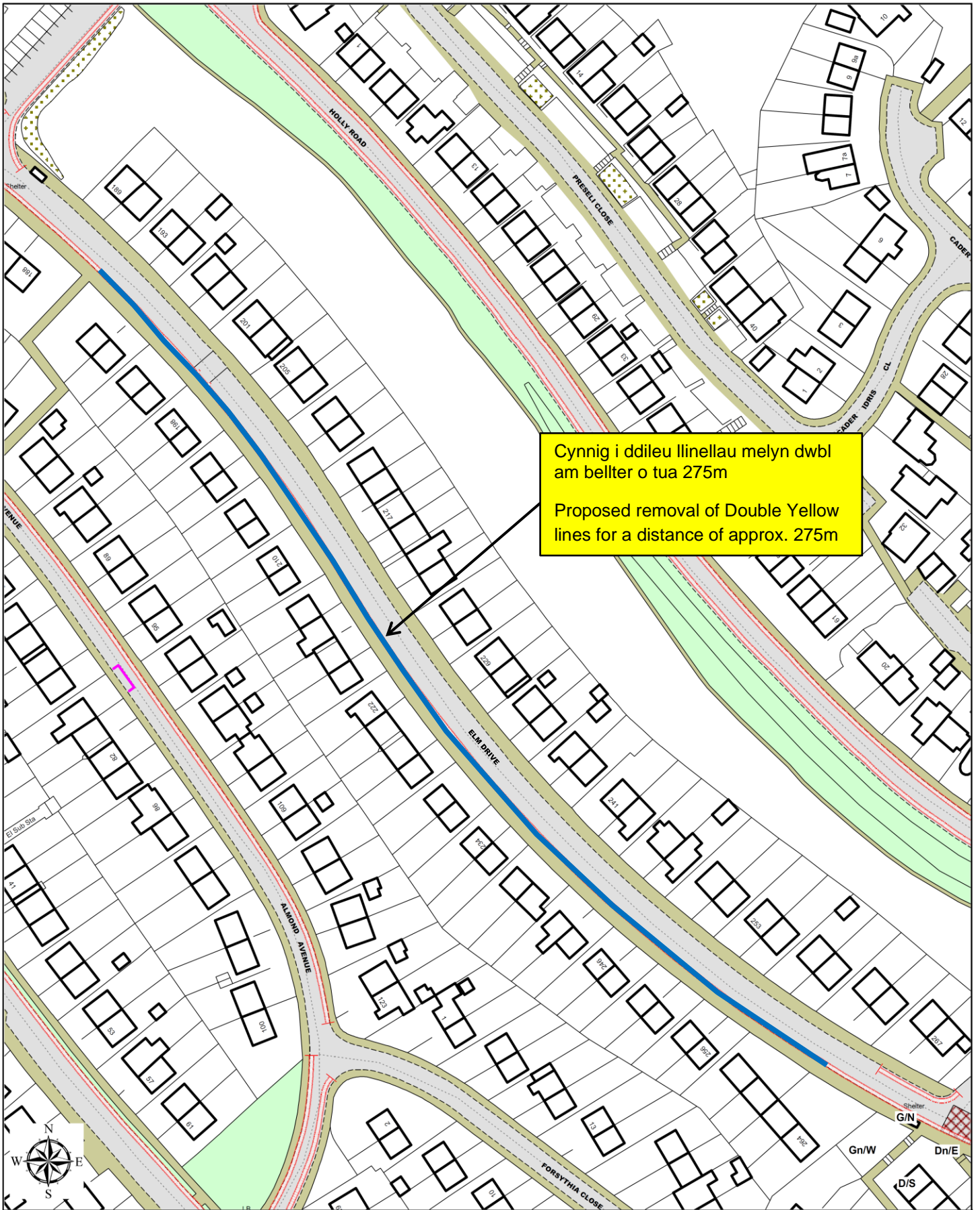
Â© Hawlfraint y Goron a hawliau cronfa ddata 2018, Cyngor Bwrdeistref Sirol Caerffili, AO 100025372.

Â© Crown copyright and database rights 2018, Caerphilly County Borough Council, OS 100025372.

**Darpariaeth arfaethedig o ran llinellau melyn dwbl  
Thistle Way, Rhisga**

**Proposed Provision of Double Yellow Lines  
Thistle Way, Risca**

Tynnwyd gan / Drawn By	Dyddiad / Date	Graddfa / Scale	Rhif y llun / Dwg Number
TG	05/01/2023	Nid wrth raddfa / NTS	TM/2022/33B



Cynnig i ddileu llinellau melyn dwbl  
am bellter o tua 275m

Proposed removal of Double Yellow  
lines for a distance of approx. 275m



Â© Hawlfraint y Goron a hawliau cronfa ddata 2018,  
Cyngor Bwrdeistref Sirol Caerffili, AO 100025372.

Â© Crown copyright and database rights 2018,  
Caerphilly County Borough Council, OS 100025372.

**Cynnig i ddileu llinellau melyn dwbl  
Elm Drive, Risca**

**Proposed Removal of Double Yellow Lines  
Elm Drive, Risca**

Tynnwyd gan / Drawn By	Dyddiad / Date	Graddfa / Scale	Rhif y llun / Dwg Number
TG	05/01/2023	Nid wrth raddfa / NTS	TM/2022/52B